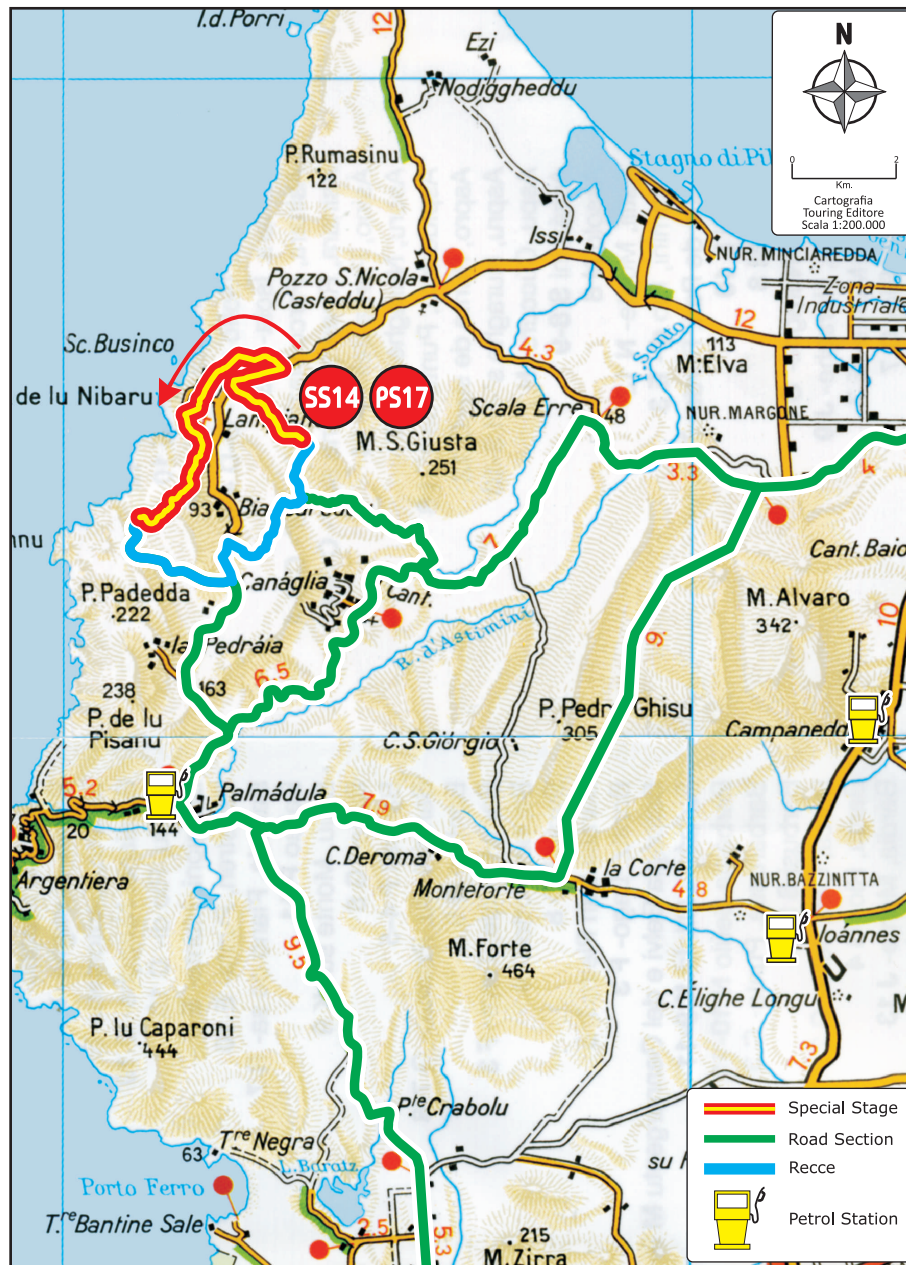


RIS 2014



RIS 2014



TIME CONTROL



START SS



END SS



STOP SS

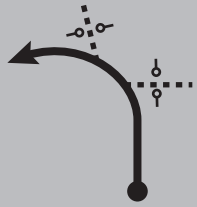
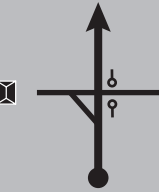



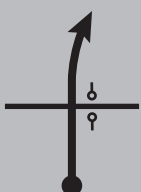



Road Sector 29	TC 14	BIANCAREDDU	Distance Km.	Target Time	Average Km/h	Page
	TC 15	SEDINI	81,05	01:38	49,6	4
SS 14 CALA FLUMINI Km. 8,98			Attachment B to Bulletin 2		Section 6	

DISTANCE		Direction	A G	Information	Dist.regr. To go
Total	Partial				
0,00	0,00	1 8,98		N40 48.758 E8 12.945 14 	81,05
0,84	0,84	2 8,14			80,21
1,93	1,09	3 7,05		N40 49.387 E8 12.043 	79,12
2,93	1,00	4 6,05		Via Macchia di Spiga 	78,12
3,13	0,20	5 5,85			77,92
0,64					


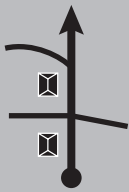

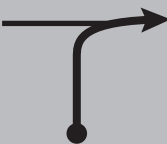
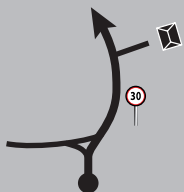



14

Road Sector 29	TC 14 BIANCAREDDU	Distance Km. 81,05	Target Time 01:38	Average Km/h 49,6	Page 5
	TC 15 SEDINI				
SS 14 CALA FLUMINI Km. 8,98		Attachment B to Bulletin 2		Section 6	

DISTANCE		Direction	A G	Information	Dist.regr. To go
Total	Partial				
3,77	0,64				77,28
4,13	0,36				76,92
4,23	0,10			N40 49.517 E8 11.877	76,82
4,78	0,55				76,27
4,99	0,21			N40 49.205 E8 11.574	76,06
0,84					

RIS 2014

Road Sector 29	TC 14 BIANCAREDDU	Distance Km. 81,05	Target Time 01:38	Average Km/h 49,6	Page 6
	TC 15 SEDINI				
SS 14 CALA FLUMINI Km. 8,98		Attachment B to Bulletin 2		Section 6	









DISTANCE		Direction	A G	Information	Dist.regr. To go
Total	Partial				
5,83	0,84				75,22
6,26	0,43			N40 48.709 E8 11.609	74,79
6,64	0,38				74,41
7,15	0,51			N40 48.296 E8 11.494	73,90
7,88	0,73			Strada Vicinale Maragazza La Serra	73,17
0,19					

RIS 2014

14

14


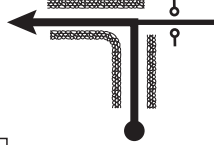


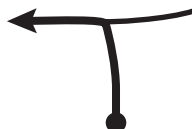


Road Sector 29	TC 14 BIANCAREDDU	Distance Km. 81,05	Target Time 01:38	Average Km/h 49,6	Page 7
	TC 15 SEDINI				
SS 14 CALA FLUMINI Km. 8,98		Attachment B to Bulletin 2		Section 6	

DISTANCE		Direction	A G	Information	Dist.regr. To go
Total	Partial				
8,07	0,19			N40 47.935 E8 11.226	72,98
		16 0,91		Strada Vicinale Li Trumbetti	
8,98	0,91			N40 47.818 E8 10.743	72,07
		17 0,00			
14 9,07	!! 0,09				71,98
		18			
9,16	0,09				71,89
		19			
9,28	0,12			N40 47.722 E8 10.659	71,77
		20			

0,05


RIS 2014

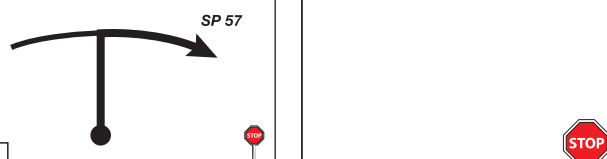
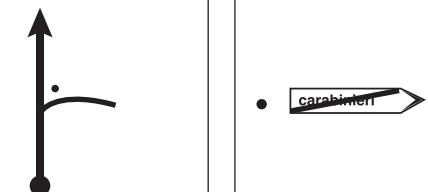
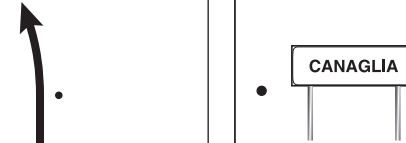
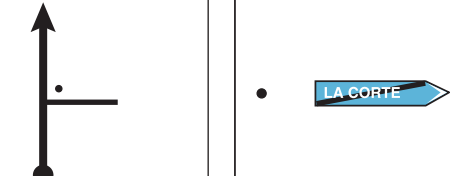
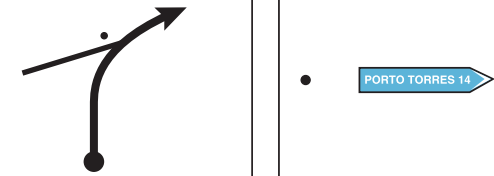
Road Sector 29	TC 14 BIANCAREDDU	Distance Km. 81,05	Target Time 01:38	Average Km/h 49,6	Page 8
	TC 15 SEDINI				
SS 14 CALA FLUMINI Km. 8,98		Attachment B to Bulletin 2		Section 6	

DISTANCE		Direction	A G	Information	Dist.regr. To go
Total	Partial				
9,33	0,05				71,72
		21			
9,54	0,21				71,51
		22			
9,82	0,28				71,23
		23			
10,83	1,01				70,22
		24		Strada Vicinale San Giovanni La Chintana	
11,05	0,22				70,00
		25 			

1,03


RIS 2014

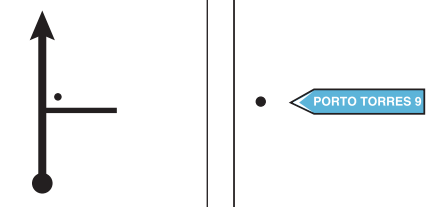
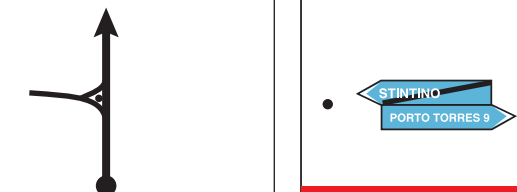
Road Sector 29	TC 14 BIANCAREDDU	Distance Km. 81,05	Target Time 01:38	Average Km/h 49,6	Page 9
	TC 15 SEDINI				
 SS 14 CALA FLUMINI Km. 8,98		Attachment B to Bulletin 2		Section 6	

DISTANCE		Direction	A G	Information	Dist. regr. To go
Total	Partial				
12,08	1,03				68,97
		26			
15,14	3,06				65,91
		27			
19,78	4,64				61,27
		28			
23,46	3,68				57,59
		29			
26,79	3,33				54,26
		30			

3,34

RIS 2014

Road Sector 29	TC 14 BIANCAREDDU	Distance Km. 81,05	Target Time 01:38	Average Km/h 49,6	Page 10
	TC 15 SEDINI				
 SS 14 CALA FLUMINI Km. 8,98		Attachment B to Bulletin 2		Section 6	

DISTANCE		Direction	A G	Information	Dist. regr. To go
Total	Partial				
30,19	3,34				50,92
		31			
30,60	0,47				50,45
		32			

TULIP 39 PAGE 136

RIS 2014