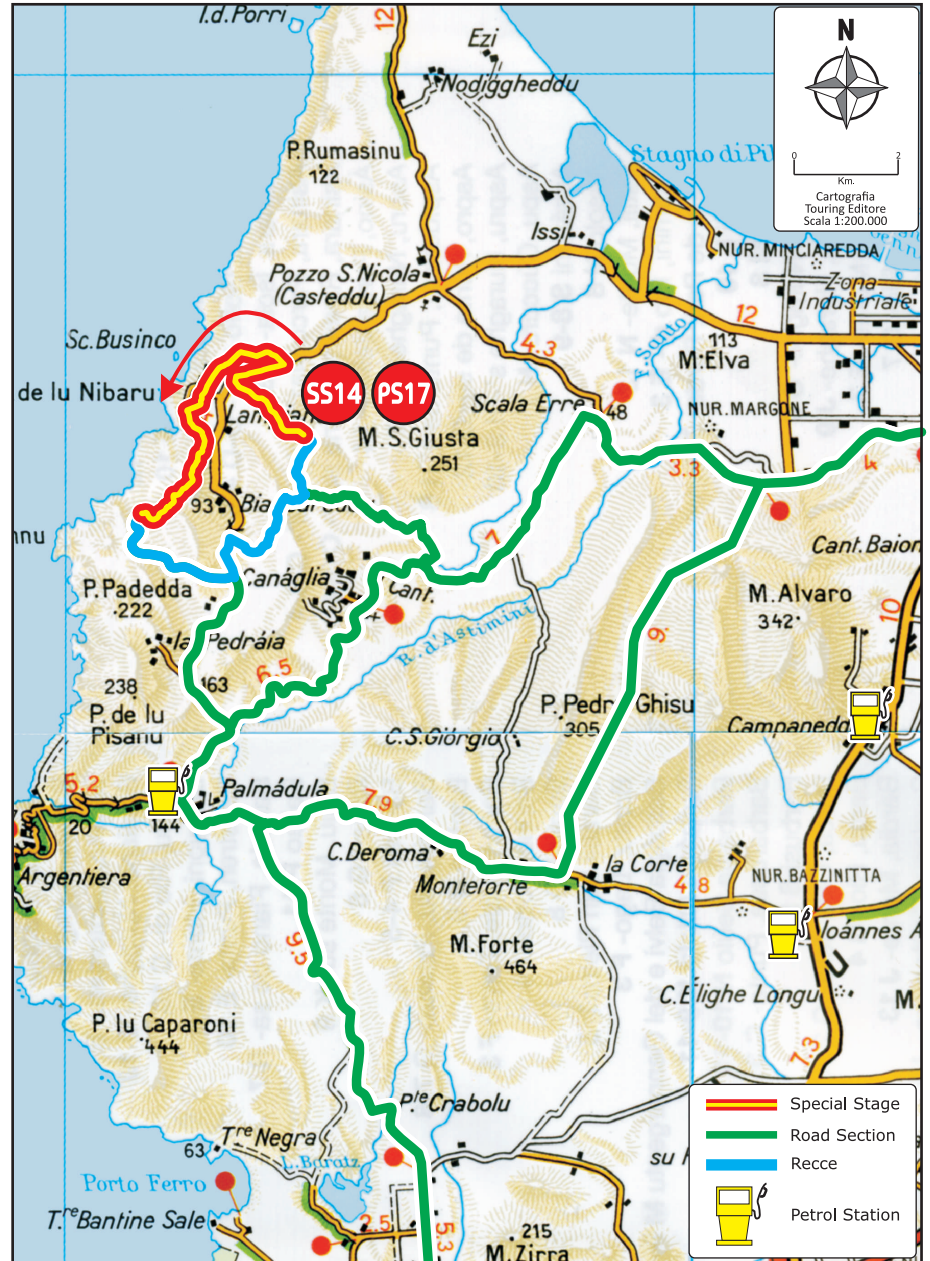


RIS 2014



RIS 2014



TIME CONTROL



START SS



END SS



STOP SS

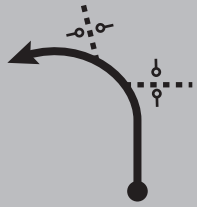
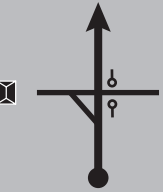



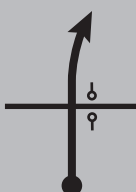



Road Sector	TC 17	BIANCAREDDU	Distance Km.	47,00	Target Time	01:09	Average Km/h	40,9	Page	4
	TC 17A	Regroup & Technical Zone IN								
	SS 17 CALA FLUMINI Km. 8,98		Attachment D to Bulletin 2			Section		7		

DISTANCE		Direction	A G	Information	Dist.regr. To go
Total	Partial				
0,00	0,00			N40 48.758 E8 12.945 17 +	47,00
0,84	0,84				46,16
1,93	1,09			N40 49.387 E8 12.043 1 +	45,07
				Via Macchia di Spiga	
2,93	1,00			N40 49.621 E8 12.681 2 +	44,07
3,13	0,20				43,87
0,64					

17


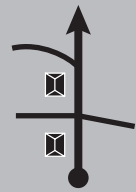

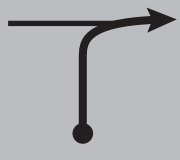
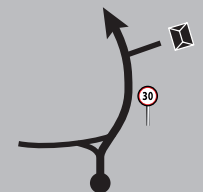



Road Sector 34	TC 17 BIANCAREDDU	Distance Km. 47,00	Target Time 01:09	Average Km/h 40,9	Page 5
TC 17A Regroup & Technical Zone IN					
SS 17 CALA FLUMINI Km. 8,98		Attachment D to Bulletin 2		Section 7	

DISTANCE		Direction	A G	Information	Dist.regr. To go
Total	Partial				
3,77	0,64				43,23
4,13	0,36				42,87
4,23	0,10			N40 49.517 E8 11.877	42,77
4,78	0,55				42,22
4,99	0,21			N40 49.205 E8 11.574	42,01

0,84

RIS 2014

Road Sector 34	TC 17 BIANCAREDDU	Distance Km. 47,00	Target Time 01:09	Average Km/h 40,9	Page 6
TC 17A Regroup & Technical Zone IN					
SS 17 CALA FLUMINI Km. 8,98		Attachment D to Bulletin 2		Section 7	


DISTANCE		Direction	A G	Information	Dist.regr. To go
Total	Partial				
5,83	0,84				41,17
6,26	0,43			N40 48.709 E8 11.609	40,74
6,64	0,38			Strada Vicinale La Serra Lampianu	40,36
7,15	0,51			N40 48.296 E8 11.494	39,85
7,88	0,73			Strada Vicinale Maragazza La Serra	39,12









0,19

RIS 2014

17

17

Road Sector 34	TC 17 CANAGLIA	Distance Km. 47,00	Target Time 01:09	Average Km/h 40,9	Page 7
	TC 17A Regroup & Technical Zone IN	SS 17 CALA FLUMINI Km. 8,98			Attachment D to Bulletin 2
					Section 7

DISTANCE		Direction	A G	Information	Dist. regr. To go
Total	Partial				
8,07	0,19	 16 0,91		N40 47.935 E8 11.226 Strada Vicinale Li Trumbetti	38,93
8,98	0,91	 17 0,00		N40 47.818 E8 10.743	38,02
9,07	!! 0,09	 18			37,93
9,16	0,09	 19			37,84
9,28	0,12	 20		N40 47.724 E8 10.660	37,72
0,05					

RIS 2014

17