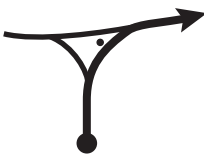



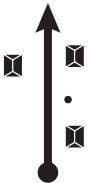
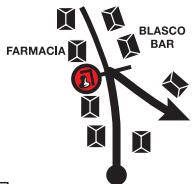



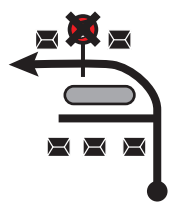


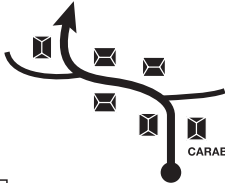
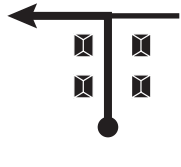

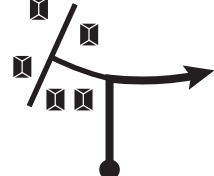

Road Sector 15	TC 9	BALLAIOLOS	Distance Km. 143,31	Target Time 02:54	Average Km/h 49,40	Page 141
TC 9A		PARC FERME' & TECHNICAL ZONE IN	Attachment F to Bulletin 2		Section 3	

DISTANCE		Direction	A G	Information	Dist.regr. To go
Total	Partial				
40,00	6,73			<ul style="list-style-type: none"> BONO 29 NUORO 72 CAGLIARI 200 SASSARI 70 OZIERI 18 	103,31
		71			
41,57	1,57			<ul style="list-style-type: none"> OZIERI 17 SASSARI 69 PATTADA 4 	101,74
		72			
44,97	3,40			<ul style="list-style-type: none"> PATTADA 	98,34
		73			
45,46	0,49			<ul style="list-style-type: none"> PC2 	97,85
		74		N40 34.865 E9 06.584	
45,82	0,36			<ul style="list-style-type: none"> Municipio 	97,49
		75			

0,14

RIS 2014

Road Sector 15	TC 9	BALLAIOLOS	Distance Km. 143,31	Target Time 02:54	Average Km/h 49,40	Page 142
TC 9A		PARC FERME' & TECHNICAL ZONE IN	Attachment F to Bulletin 2		Section 3	

DISTANCE		Direction	A G	Information	Dist.regr. To go
Total	Partial				
45,96	0,14			<ul style="list-style-type: none"> N40 35.019 E9 06.726 	97,35
		76			
46,01	0,05			<ul style="list-style-type: none"> OSCHIRI OLBIA 27 / 70 	97,30
		77			
46,17	0,16			<ul style="list-style-type: none"> CARABINIERI 	97,14
		78			
46,52	0,35				96,79
		79			
46,58	0,06				96,73
		80			

2,15

RIS 2014