RALLY ITALIA SARDEGNA 2014

Percorsi di Servizio
Service Road Book

DA From	PORTO TORRES	DISTANZA Distance Km
A To	ALGHERO SP (→ HQ)	44,94

1

Senza indicazioni proseguire dritto / Without indication, go straight ahead

DISTANZA / Distance TOTALE Total	DISTANZA / Distance PARZIALE Partial	DIREZIONE Direction	A G	INFORMAZIONI Information	REGRESS. Km to go
		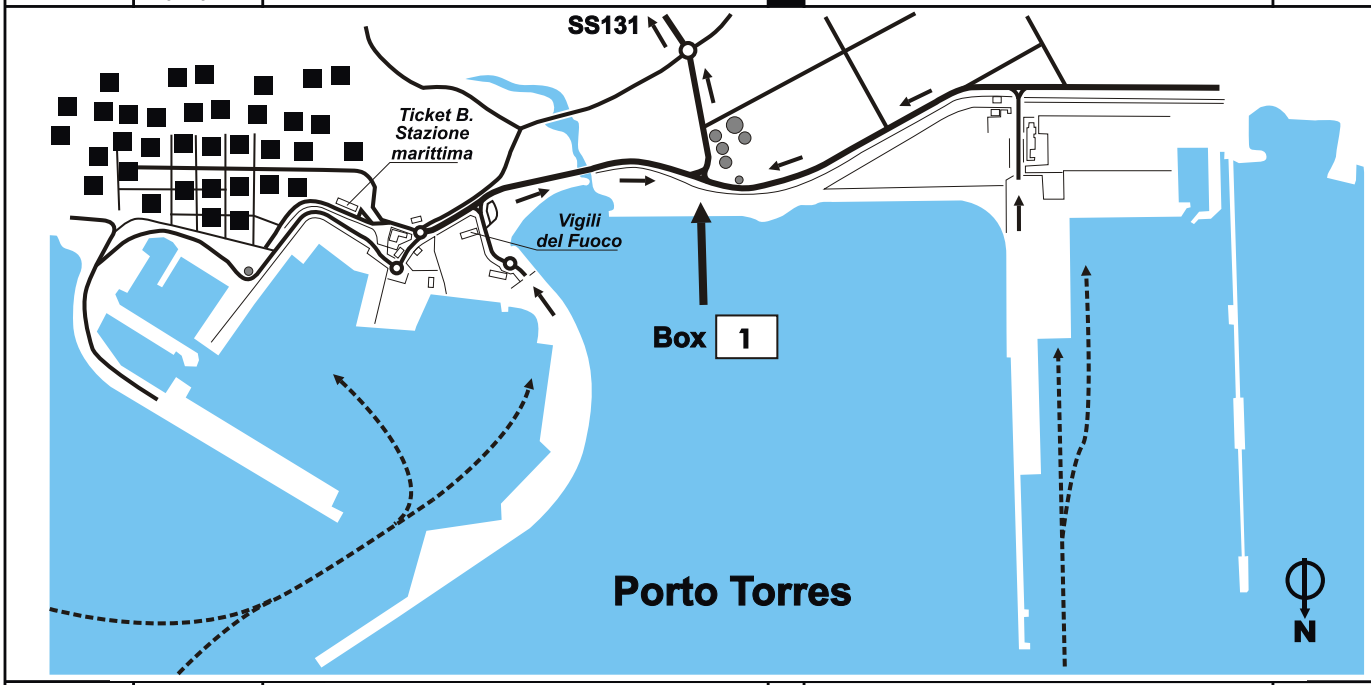			
0,00	0,00	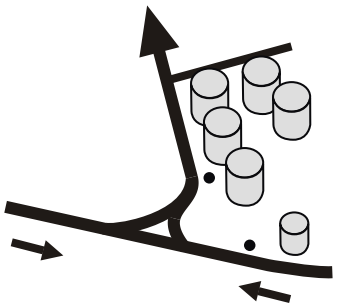 1		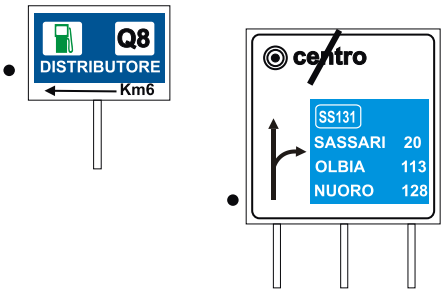	44,94
0,30	0,30	 2			44,64
0,47	0,17	 3		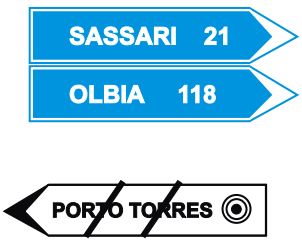	44,47

DA From	PORTO TORRES	DISTANZA Distance Km
A To	ALGHERO SP (→ HQ)	44,94

1

Senza indicazioni proseguire dritto / Without indication, go straight ahead

DISTANZA / Distance TOTALE Total	DISTANZA / Distance PARZIALE Partial	DIREZIONE Direction	A G	INFORMAZIONI Information	REGRESS. Km to go
2,32	1,85	4			42,62
15,14	12,82	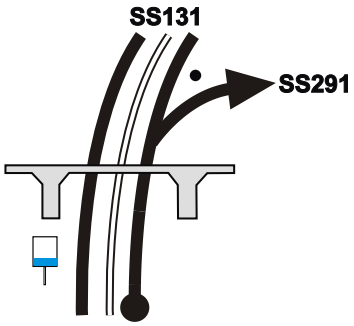 5			29,80
16,21	1,07	 6			28,73
23,91	7,70	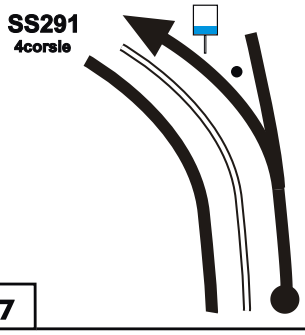 7			21,03
28,85	4,94	8			16,09

DA From	PORTO TORRES	DISTANZA Distance Km
A To	ALGHERO SP (→ HQ)	44,94

1

Senza indicazioni proseguire dritto / Without indication, go straight ahead

DISTANZA / Distance TOTALE Total	DISTANZA / Distance PARZIALE Partial	DIREZIONE Direction	A G	INFORMAZIONI Information	REGRESS. Km to go
33,82	4,97	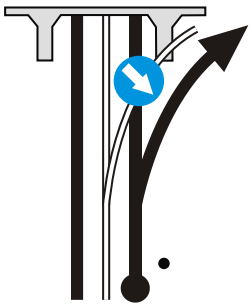 9			11,12
34,37	0,55	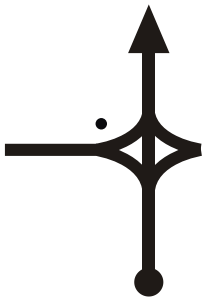 10			10,57
35,95	1,58	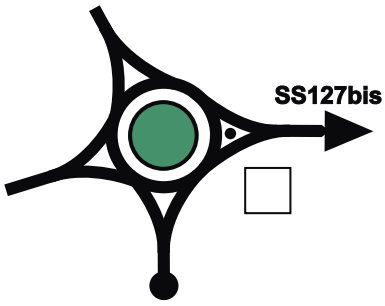 11			8,99
41,81	5,86	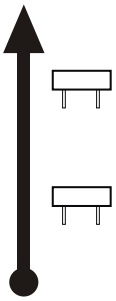 12			3,13
42,05	0,24	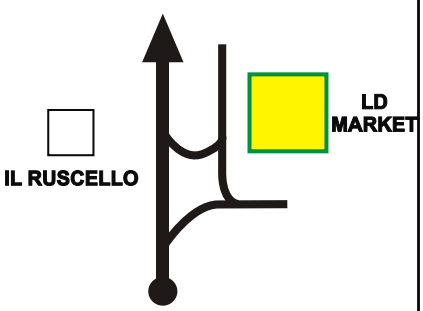 13		(Regione Galboneddu)	2,89

DA From	PORTO TORRES	DISTANZA Distance Km
A To	ALGHERO SP (→ HQ)	44,94

1

Senza indicazioni proseguire dritto / Without indication, go straight ahead

DISTANZA / Distance TOTALE Total	PARZIALE Partial	DIREZIONE Direction	A G	INFORMAZIONI Information	REGRESS. Km to go
42,92	0,87	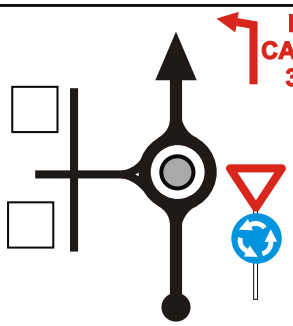 14			2,02
43,40	0,48	 15		• 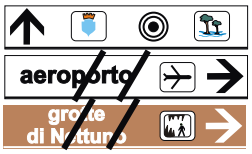	1,54
43,80	0,40	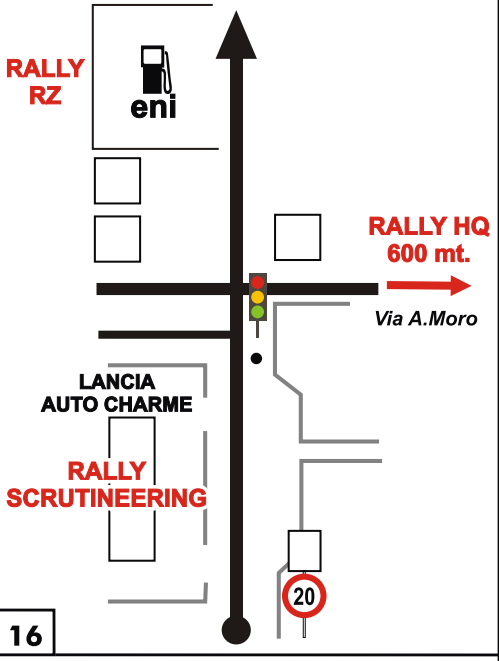 16		• 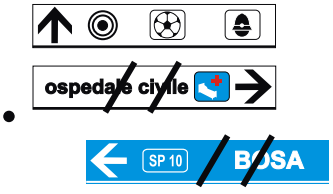	1,14
44,44	0,64	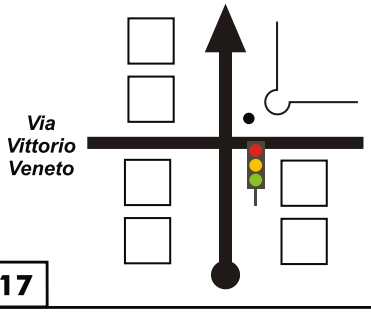 17		•	0,50

DA From	PORTO TORRES	DISTANZA Distance Km
A To	ALGHERO SP	44,94

1

Senza indicazioni proseguire dritto / Without indication, go straight ahead

DISTANZA / Distance TOTALE Total	DISTANZA / Distance PARZIALE Partial	DIREZIONE Direction	A G	INFORMAZIONI Information	REGRESS. Km to go
44,69	0,25	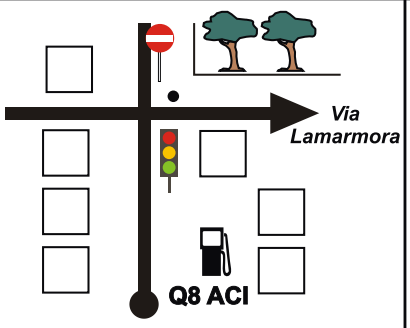 18			0,25
44,80	0,11	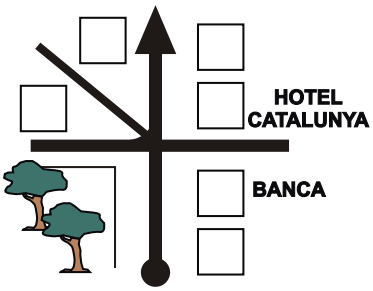 19			0,14
44,94	0,14	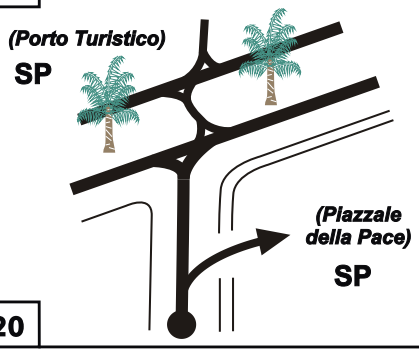 20		SERVICE PARK	0,00

DA From	ALGHERO SP (→HQ)	DISTANZA Distance Km
A To	PORTO TORRES	45,90

1

Senza indicazioni proseguire dritto / Without indication, go straight ahead

DISTANZA / Distance TOTALE Total	DISTANZA / Distance PARZIALE Partial	DIREZIONE Direction	A G	INFORMAZIONI Information	REGRESS. Km to go
0,00	0,00	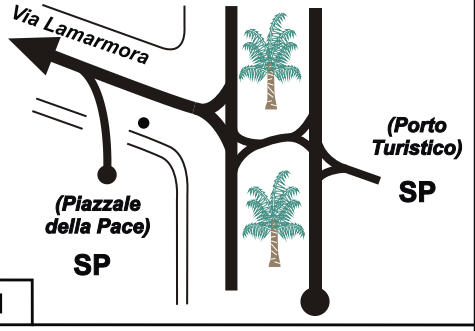 1		municipio SERVICE PARK	45,90
0,28	0,28	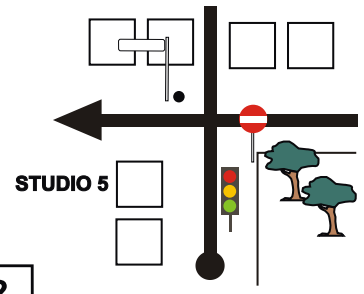 2		via vittorio emanuele	45,62
0,52	0,24	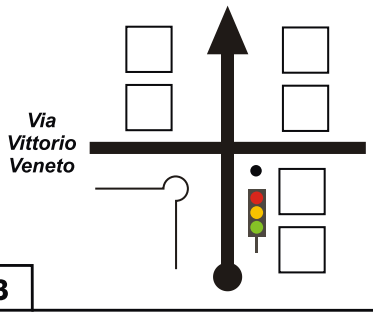 3			45,38
1,13	0,61	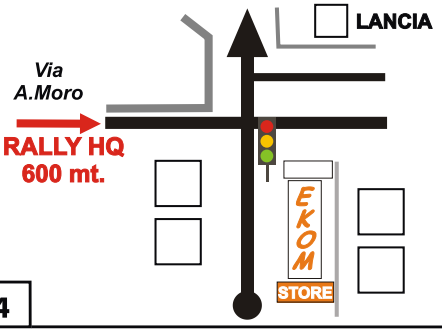 4			44,77
1,54	0,41	5			44,36

DA From	ALGHERO SP (→HQ)	DISTANZA Distance Km
A To	PORTO TORRES	45,90

1

Senza indicazioni proseguire dritto / Without indication, go straight ahead

DISTANZA / Distance TOTALE Total	DISTANZA / Distance PARZIALE Partial	DIREZIONE Direction	A G	INFORMAZIONI Information	REGRESS. Km to go
2,33	0,79	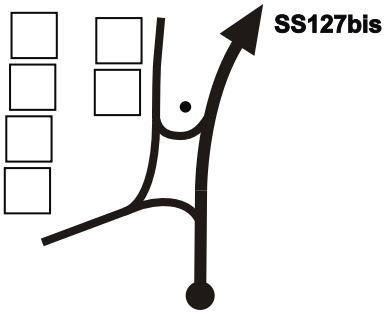 6		(Regione Galboneddu)	43,57
8,83	6,50	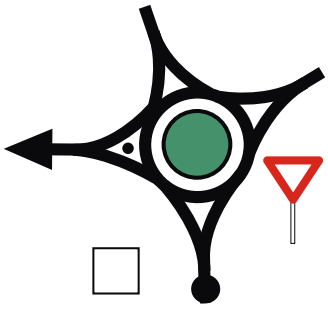 7			37,07
10,75	! 1,92	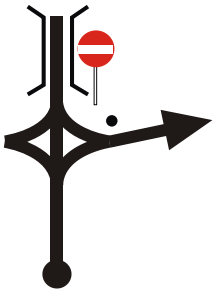 8			35,15
20,34	9,59	9			25,56
29,50	! 9,16	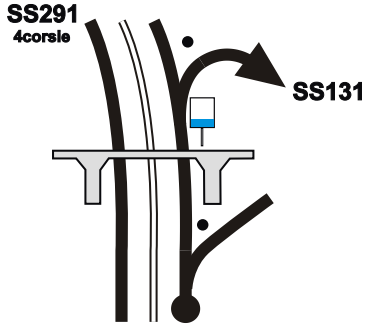 10			16,40

DA From	ALGHERO SP (→HQ)	DISTANZA Distance Km
A To	PORTO TORRES	45,90

1

Senza indicazioni proseguire dritto / Without indication, go straight ahead

DISTANZA / Distance TOTALE Total	DISTANZA / Distance PARZIALE Partial	DIREZIONE Direction	A G	INFORMAZIONI Information	REGRESS. Km to go
44,63	15,13	 11			1,27
45,55	0,92	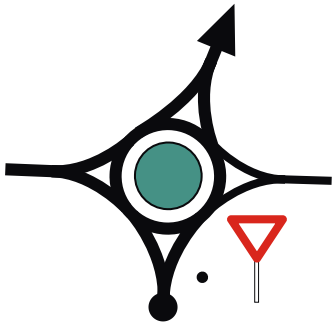 12			0,35
45,90	0,35	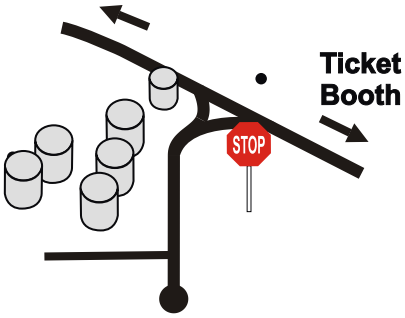 13			0,00

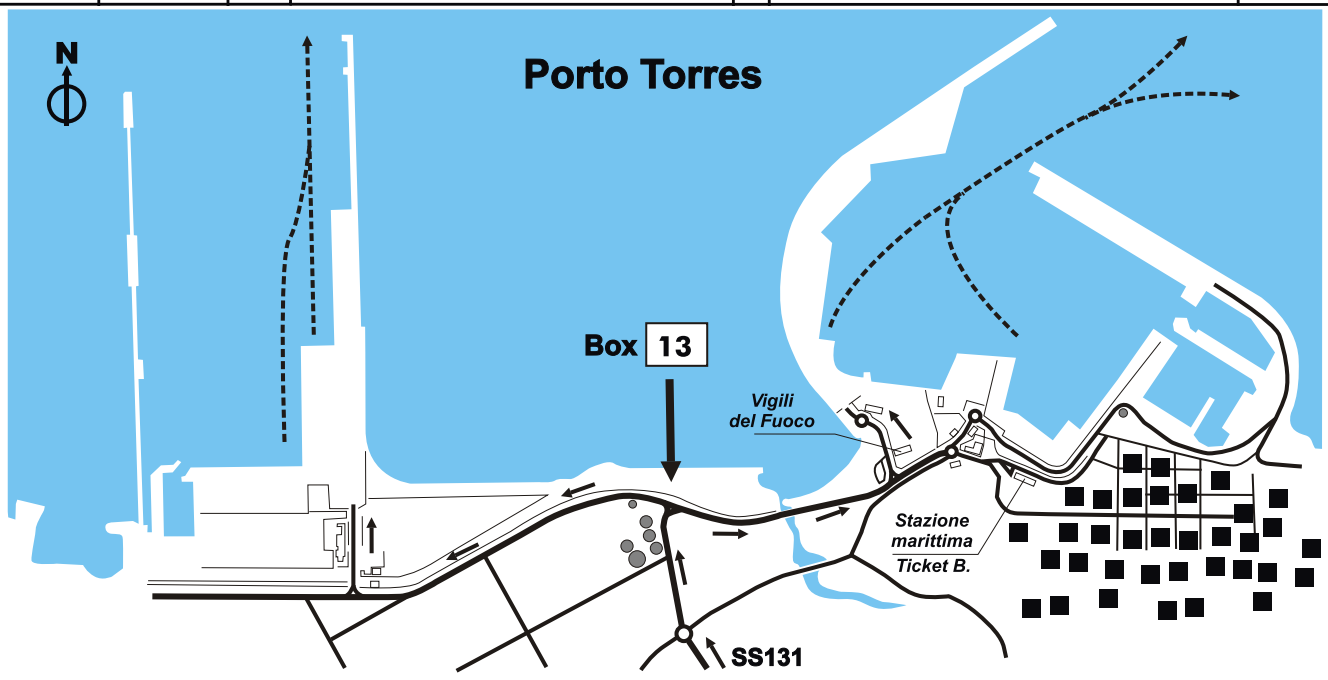

DA From	ALGHERO AIRPORT	DISTANZA Distance Km
A To	ALGHERO HQ	8,70

2

Senza indicazioni proseguire dritto / Without indication, go straight ahead

DISTANZA / Distance TOTALE Total	DISTANZA / Distance PARZIALE Partial	DIREZIONE Direction	A G	INFORMAZIONI Information	REGRESS. Km to go
0,00	0,00	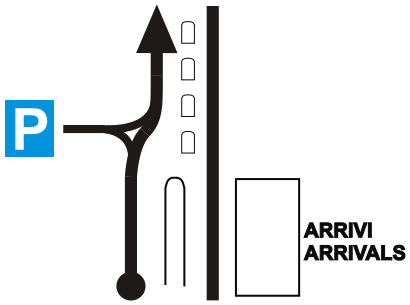 1		AIRPORT	8,70
0,19	0,19	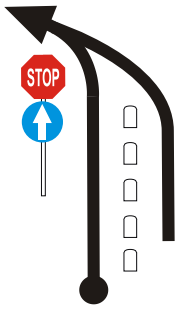 2			8,51
0,23	0,04	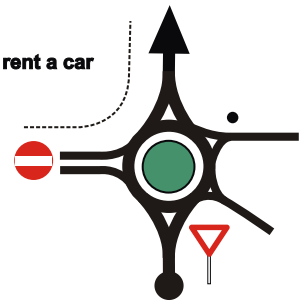 3		VARCO MERCI →	8,47
0,36	! 0,13	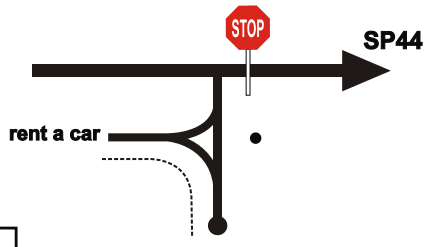 4		SASSARI 35 ALGHERO 12	8,34
3,00	! 2,64	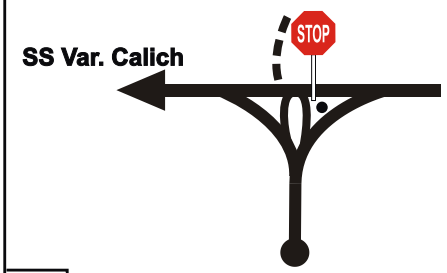 5		FERTILIA 3 ALGHERO 5	5,70

DA From	ALGHERO AIRPORT	DISTANZA Distance Km
A To	ALGHERO HQ	8,70

2

Senza indicazioni proseguire dritto / Without indication, go straight ahead

DISTANZA / Distance TOTALE Total	DISTANZA / Distance PARZIALE Partial	DIREZIONE Direction	A G	INFORMAZIONI Information	REGRESS. Km to go
5,58	2,58	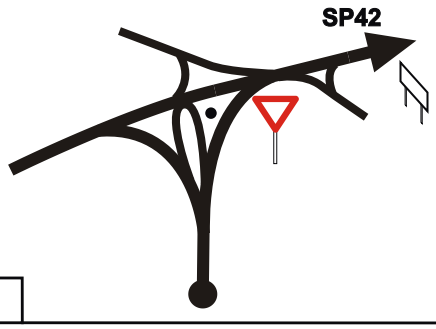 6		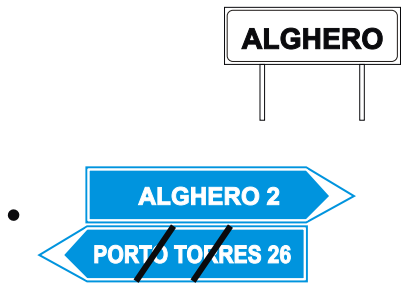	3,12
6,42	0,84	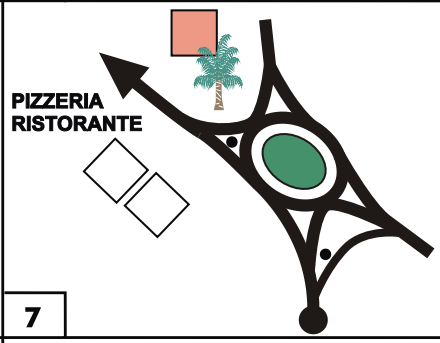 7			2,28
7,40	0,98	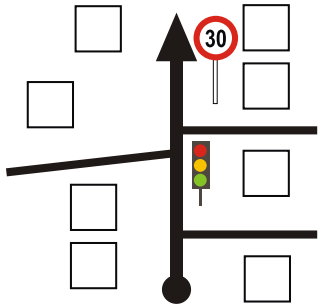 8			1,30
7,81	0,41	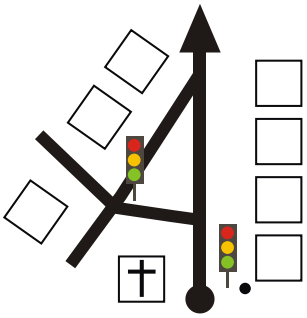 9			0,89
8,13	! 0,32	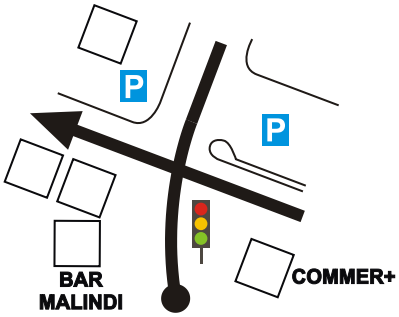 10			0,57

DA From	ALGHERO AIRPORT	DISTANZA Distance Km
A To	ALGHERO HQ	8,70

2

Senza indicazioni proseguire dritto / Without indication, go straight ahead

DISTANZA / Distance TOTALE Total	DISTANZA / Distance PARZIALE Partial	DIREZIONE Direction	A G	INFORMAZIONI Information	REGRESS. Km to go
8,33	0,20	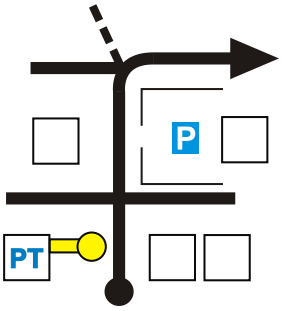 11			0,37
8,57	0,24	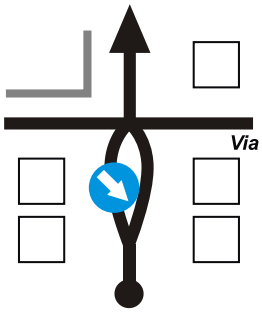 12			0,13
8,70	0,13	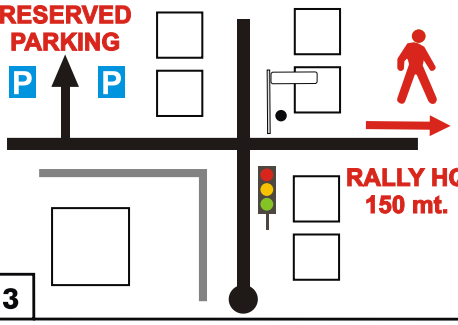 13		• via Aldo Moro	0,00

DA From	ALGHERO HQ	DISTANZA Distance Km
A To	ALGHERO AIRPORT	8,65

2

Senza indicazioni proseguire dritto / Without indication, go straight ahead

DISTANZA / Distance TOTALE Total	DISTANZA / Distance PARZIALE Partial	DIREZIONE Direction	A G	INFORMAZIONI Information	REGRESS. Km to go
0,00	0,00	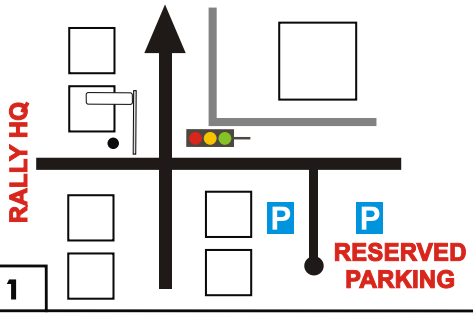 1		• via Aldo Moro	8,65
0,20	0,20	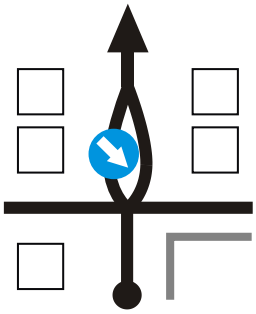 2			8,45
0,45	0,25	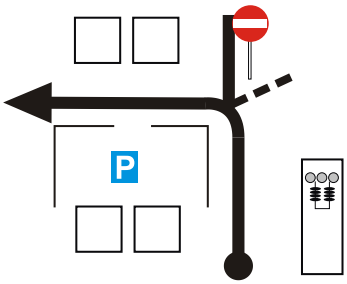 3			8,20
0,63	0,18	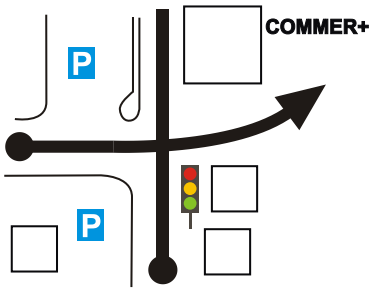 4			8,02
0,89	0,26	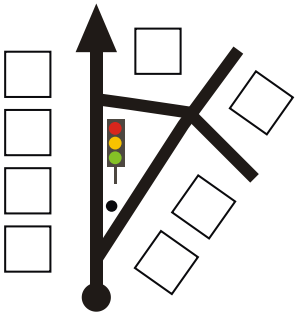 5		• SASSARI	7,76

DA From	ALGHERO HQ	DISTANZA Distance Km
A To	ALGHERO AIRPORT	8,65

2

Senza indicazioni proseguire dritto / Without indication, go straight ahead

DISTANZA / Distance TOTALE Total	DISTANZA / Distance PARZIALE Partial	DIREZIONE Direction	A G	INFORMAZIONI Information	REGRESS. Km to go
1,37	0,48	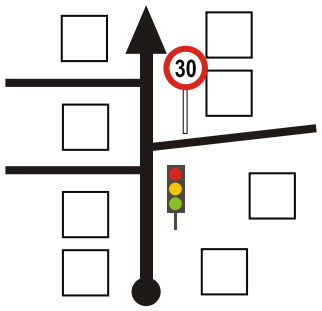 6			7,28
2,24	0,87	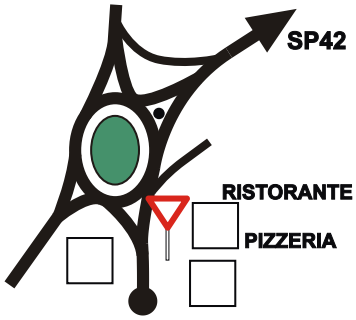 7			6,41
3,14	! 0,90	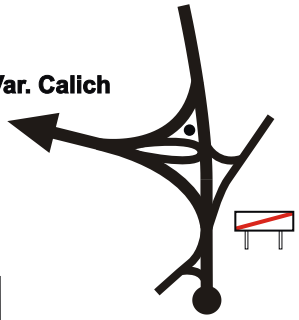 8			5,51
5,73	2,59	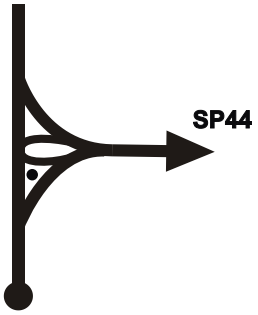 9			2,92
8,65	2,92	10		AIRPORT	0,00

DA From	ALGHERO SP	DISTANZA Distance Km
A To	ALGHERO Maria Pia - Parcheggio carrelli e motrici Truck & trailers parking	5,10

Percorso utilizzabile solo sino a mercoledì 4 giugno - Itinerary available until wednesday, june 4 only. 3A

Senza indicazioni proseguire dritto / Without indication, go straight ahead

DISTANZA / Distance TOTALE Total	DISTANZA / Distance PARZIALE Partial	DIREZIONE Direction	A G	INFORMAZIONI Information	REGRESS. Km to go
0,00	0,00	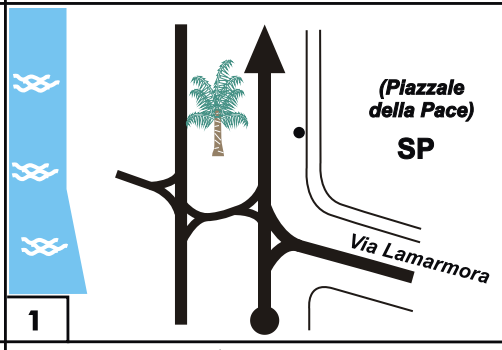		• AEROPORTO SERVICE PARK	5,10
0,60	0,60	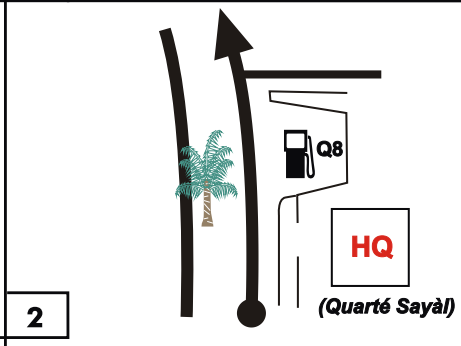		RALLY HQ	4,50
0,79	0,19				4,31
1,03	0,24	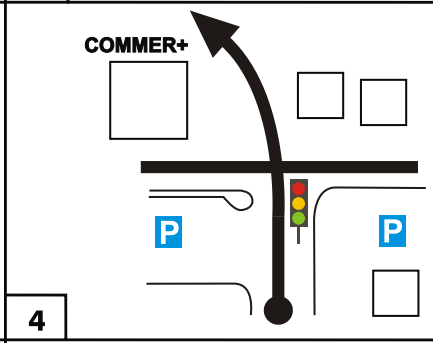			4,07
1,29	0,26	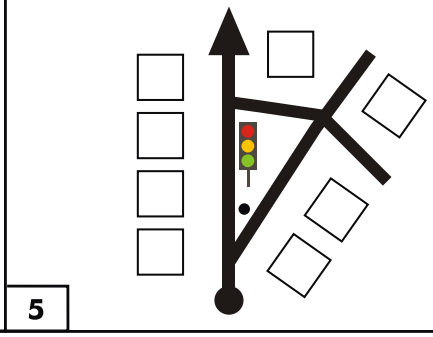		• SASSARI	3,81

DA From	ALGHERO SP	DISTANZA Distance Km
A To	ALGHERO Maria Pia - Parcheggio carrelli e motrici Truck & trailers parking	5,10

Percorso utilizzabile solo sino a mercoledì 4 giugno - Itinerary available until wednesday, june 4 only. 3A

Senza indicazioni proseguire dritto / Without indication, go straight ahead

DISTANZA / Distance TOTALE Total	DISTANZA / Distance PARZIALE Partial	DIREZIONE Direction	A G	INFORMAZIONI Information	REGRESS. Km to go
1,77	0,48	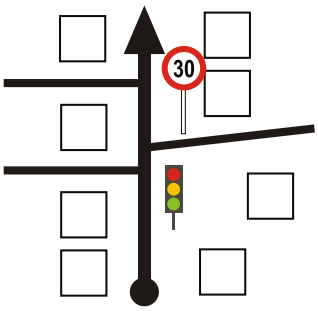 6			3,33
2,64	0,87	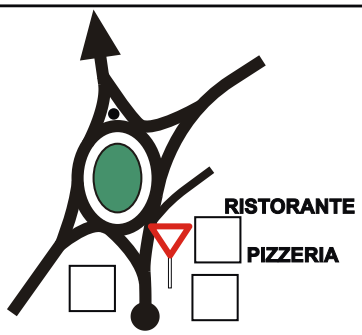 7		• FERTILIA SS 127 bis CAPO CACCIA	2,46
5,10	2,46	8		• SP 47 SASSARI (Loc. Maria Pia - Palazzo Congressi)	8,26

DA From	ALGHERO Maria Pia - Parcheggio carrelli e motrici Truck & trailers parking	DISTANZA Distance Km
A To	ALGHERO SP	5,28

Percorso utilizzabile solo sino a mercoledì 4 giugno - Itinerary available until wednesday, june 4 only. 3A

Senza indicazioni proseguire dritto / Without indication, go straight ahead

DISTANZA / Distance TOTALE Total	DISTANZA / Distance PARZIALE Partial	DIREZIONE Direction	A G	INFORMAZIONI Information	REGRESS. Km to go
0,00	0,00	 1		VIALE TORE BURRUNI (Loc. Maria Pia - Palazzo Congressi)	5,28
2,43	2,43	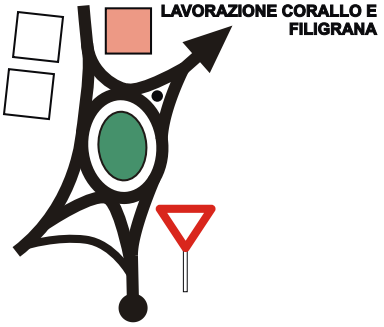 2		ospedale marino	2,85
3,13	0,70	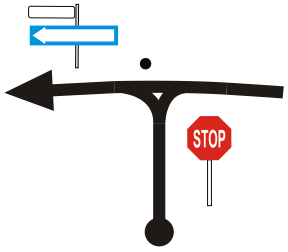 3		via lido ospedale marino	2,15
4,45	1,32	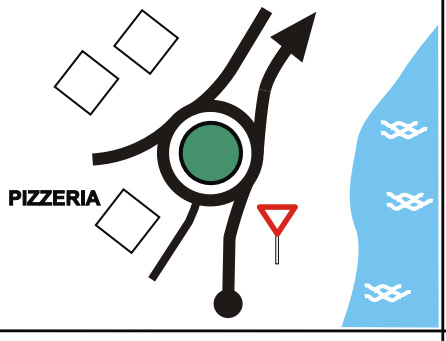 4			0,83
4,66	0,21	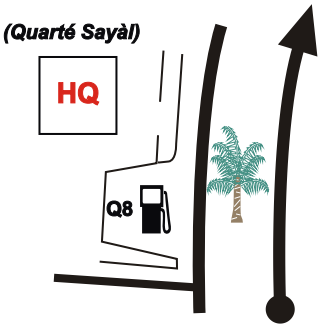 5			0,62

DA From	ALGHERO Maria Pia - Parcheggio carrelli e motrici Truck & trailers parking	DISTANZA Distance Km
A To	ALGHERO SP	5,28

Percorso utilizzabile solo sino a mercoledì 4 giugno - Itinerary available until wednesday, june 4 only. 3A

Senza indicazioni proseguire dritto / Without indication, go straight ahead

DISTANZA / Distance TOTALE Total	DISTANZA / Distance PARZIALE Partial	DIREZIONE Direction	A G	INFORMAZIONI Information	REGRESS. Km to go
4,96	0,30	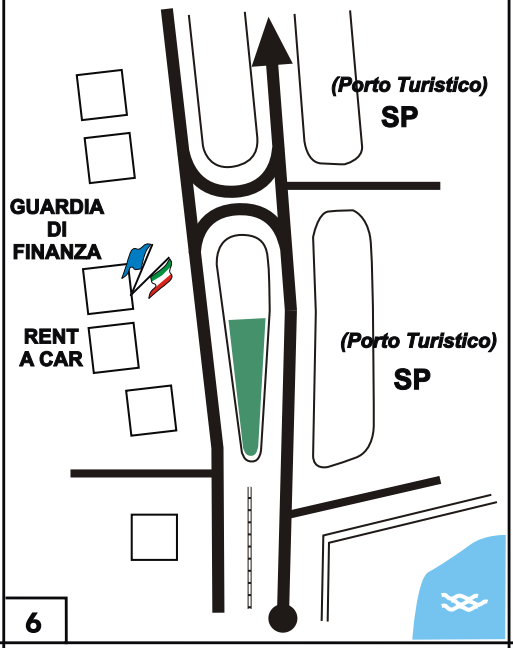		SERVICE PARK	0,32
5,28	0,32	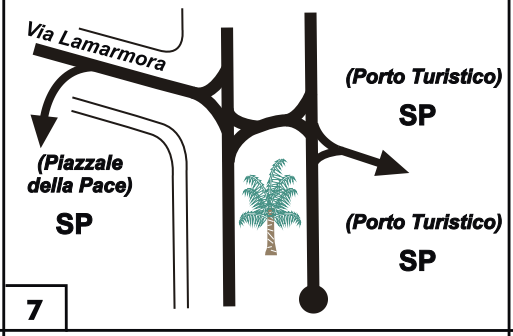		SERVICE PARK	0,00

DA From	ALGHERO SP	DISTANZA Distance Km
A To	ALGHERO Maria Pia - Parcheggio carrelli e motrici Truck & trailers parking	6,44

Percorso utilizzabile solo domenica 8 giugno, dopo le ore 16 - Itinerary available after sunday, june 8, 4 p.m. only. **3B**

Senza indicazioni proseguire dritto / Without indication, go straight ahead

DISTANZA / Distance TOTALE Total	DISTANZA / Distance PARZIALE Partial	DIREZIONE Direction	A G	INFORMAZIONI Information	REGRESS. Km to go
0,00	0,00	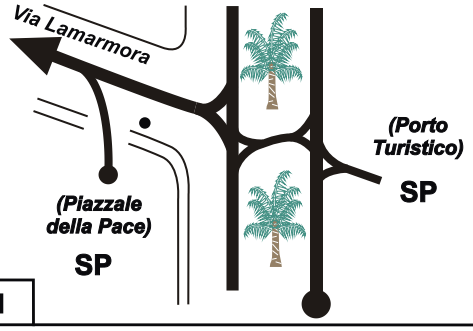 1		municipio SERVICE PARK	6,44
0,28	0,28	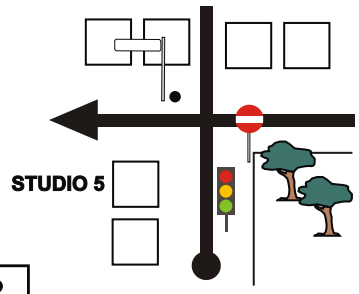 2		via vittorio emanuele	6,16
0,52	0,24	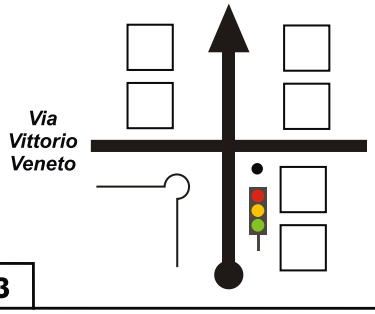 3		SS131 SASSARI	5,92
1,13	0,61	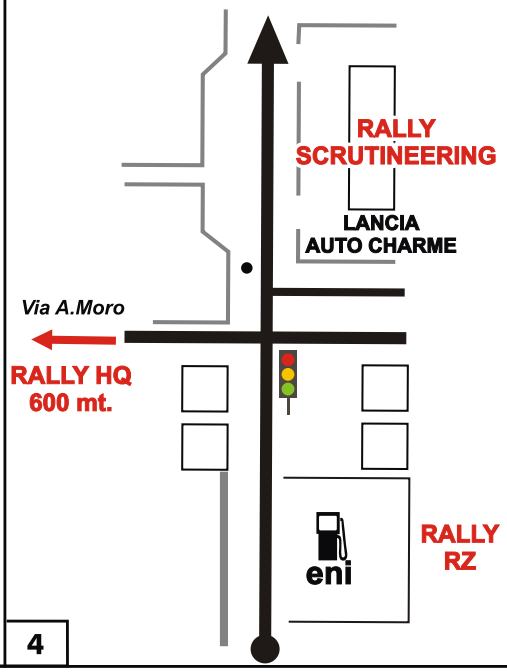 4			5,31

DA From	ALGHERO SP	DISTANZA Distance Km
A To	ALGHERO Maria Pia - Parcheggio carrelli e motrici Truck & trailers parking	6,44

Percorso utilizzabile solo domenica 8 giugno, dopo le ore 16 - Itinerary available after sunday, june 8, 4 p.m. only. 3B

Senza indicazioni proseguire dritto / Without indication, go straight ahead

DISTANZA / Distance TOTALE Total	DISTANZA / Distance PARZIALE Partial	DIREZIONE Direction	A G	INFORMAZIONI Information	REGRESS. Km to go
1,54	0,41	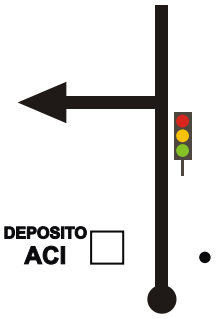 5			4,90
2,30	0,76	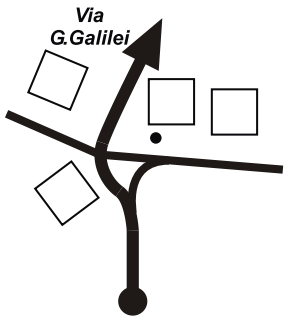 6			4,14
2,66	0,36	 7			3,78
3,98	1,32	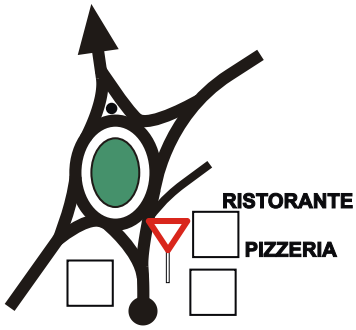 8			2,46
6,44	2,46	9		(Loc. Maria Pia - Palazzo Congressi)	0,00

DA From	ALGHERO Maria Pia - Parcheggio carrelli e motrici Truck & trailers parking	DISTANZA Distance Km
A To	ALGHERO SP	6,46

Percorso utilizzabile solo domenica 8 giugno, dopo le ore 16 - Itinerary available after sunday, june 8, 4 p.m. only. **3B**

Senza indicazioni proseguire dritto / Without indication, go straight ahead

DISTANZA / Distance TOTALE Total	DISTANZA / Distance PARZIALE Partial	DIREZIONE Direction	A G	INFORMAZIONI Information	REGRESS. Km to go
0,00	0,00	 1		• VIALE TORE BURRUNI (Loc. Maria Pia - Palazzo Congressi)	6,46
2,43	2,43	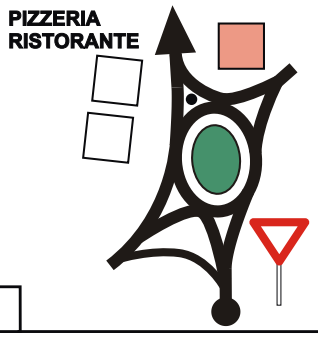 2		• ospedale civile quartiere La Pietraia	4,03
3,35	0,92	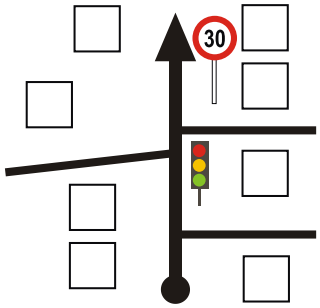 3			3,11
3,76	0,41	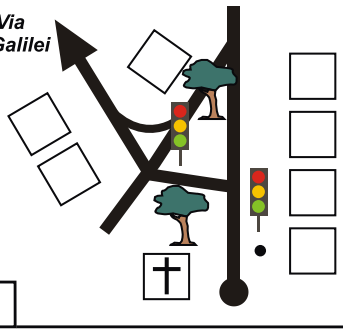 4		• STAZIONE FORESTALE	2,70
4,16	0,40	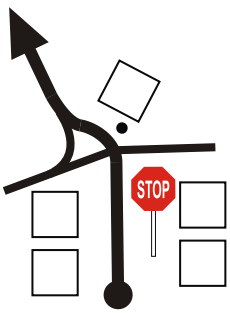 5		BOSA VILLANOVA • centro	2,30

DA From	ALGHERO Maria Pia - Parcheggio carrelli e motrici Truck & trailers parking	DISTANZA Distance Km
A To	ALGHERO SP	6,46

Percorso utilizzabile solo domenica 8 giugno, dopo le ore 16 - Itinerary available after sunday, june 8, 4 p.m. only. **3B**

Senza indicazioni proseguire dritto / Without indication, go straight ahead

DISTANZA / Distance TOTALE Total	DISTANZA / Distance PARZIALE Partial	DIREZIONE Direction	A G	INFORMAZIONI Information	REGRESS. Km to go
4,92	0,76	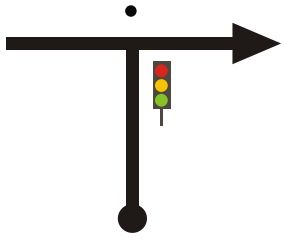 6			1,54
5,32	0,40	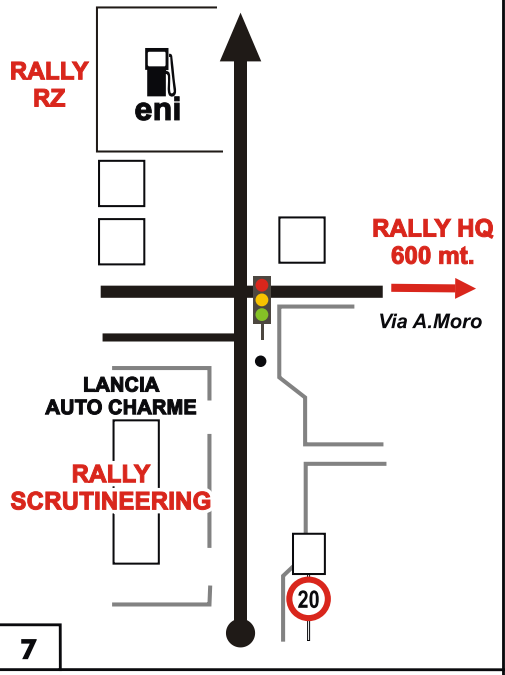 7		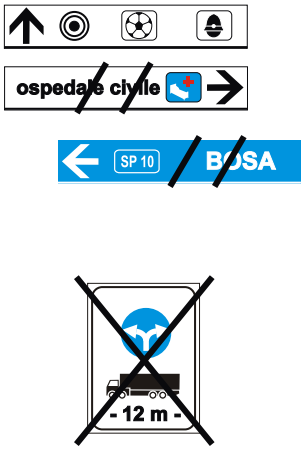	1,14
5,96	0,64	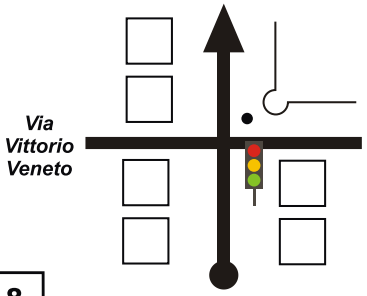 8			0,50
6,21	0,25	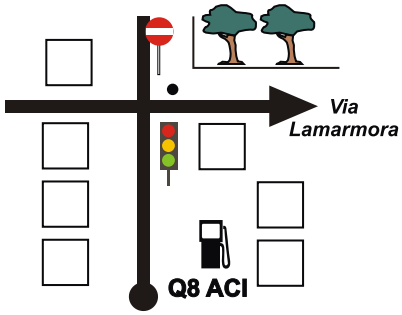 9			0,25

DA From	ALGHERO Maria Pia - Parcheggio carrelli e motrici Truck & trailers parking	DISTANZA Distance Km
A To	ALGHERO SP	6,46

Percorso utilizzabile solo domenica 8 giugno, dopo le ore 16 - Itinerary available after sunday, june 8, 4 p.m. only. 3B

Senza indicazioni proseguire dritto / Without indication, go straight ahead

DISTANZA / Distance TOTALE Total	DISTANZA / Distance PARZIALE Partial	DIREZIONE Direction	A G	INFORMAZIONI Information	REGRESS. Km to go
6,32	0,11	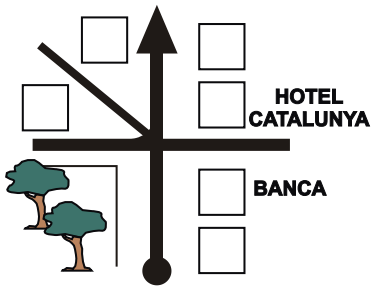 10			0,14
6,46	0,14	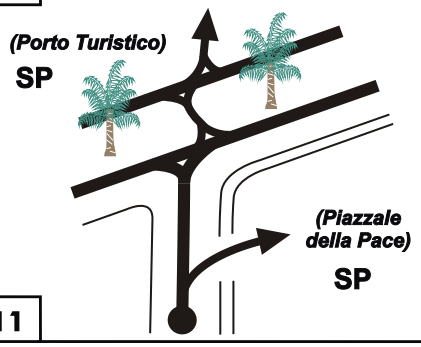 11		SERVICE PARK	0,00

DA From	ALGHERO SP (→HQ)	DISTANZA Distance Km
A To	ALGHERO Reg. Galboneddu	2,71

4

Senza indicazioni proseguire dritto / Without indication, go straight ahead

DISTANZA / Distance		DIREZIONE Direction	A G	INFORMAZIONI Information	REGRESS. Km to go
TOTALE Total	PARZIALE Partial				
0,00	0,00	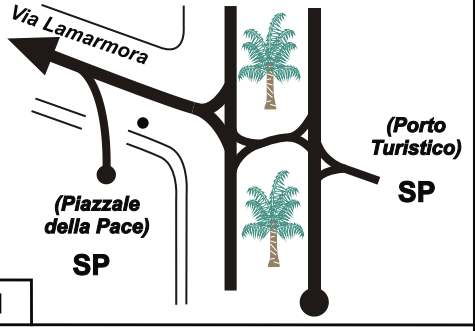		• municipio SERVICE PARK	2,71
0,28	0,28	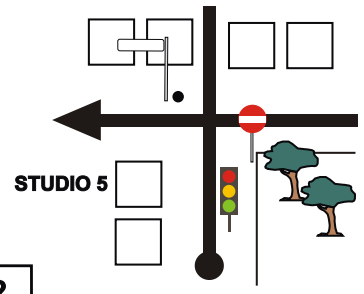		• via vittorio emanuele	2,43
0,52	0,24	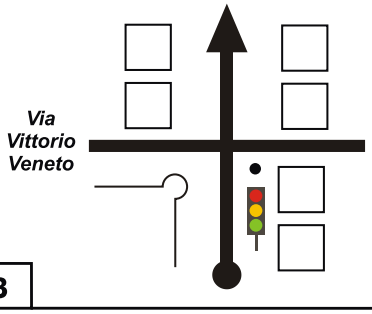		• SS127bis SASSARI	2,19
1,13	0,61	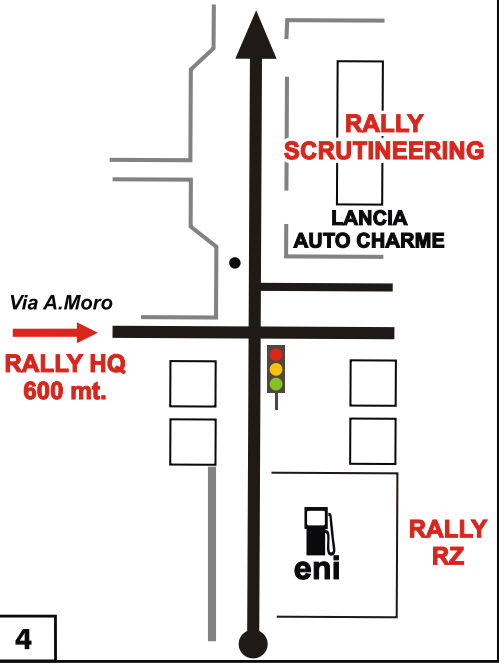			1,58

0,41

DA From	ALGHERO SP (→HQ)	DISTANZA Distance Km
A To	ALGHERO Reg. Galboneddu	2,71

4

Senza indicazioni proseguire dritto / Without indication, go straight ahead

DISTANZA / Distance TOTALE Total	DISTANZA / Distance PARZIALE Partial	DIREZIONE Direction	A G	INFORMAZIONI Information	REGRESS. Km to go
1,54	0,41	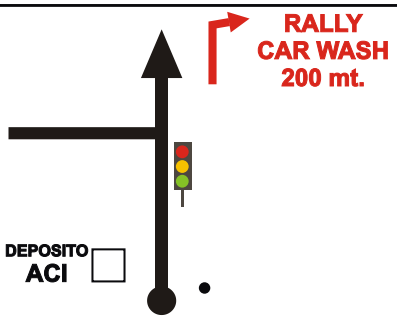 5			1,17
2,02	0,48	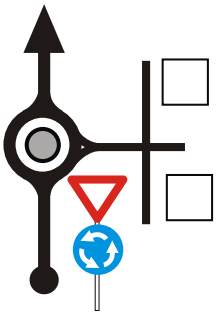 6			0,69
2,33	0,31	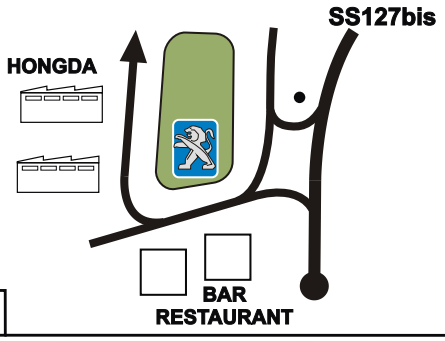 7		(Regione Galboneddu)	0,38
2,71	0,38	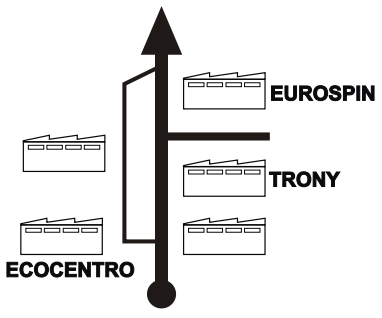 8		(Regione Galboneddu)	0,00

DA From	ALGHERO Reg. Galboneddu	DISTANZA Distance Km
A To	ALGHERO SP (→ HQ)	3,23

4

Senza indicazioni proseguire dritto / Without indication, go straight ahead

DISTANZA / Distance TOTALE Total	DISTANZA / Distance PARZIALE Partial	DIREZIONE Direction	A G	INFORMAZIONI Information	REGRESS. Km to go
0,00	0,00	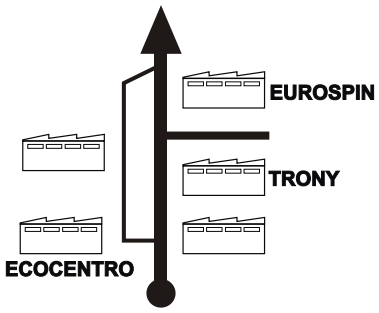 1		(Regione Galboneddu)	3,23
0,26	0,26	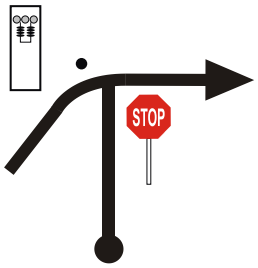 2		• VETRERIA (Regione Galboneddu)	2,97
0,34	0,08	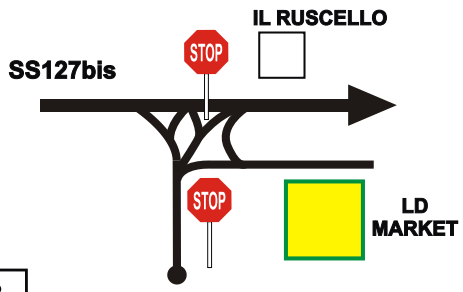 3			2,89
1,21	0,87	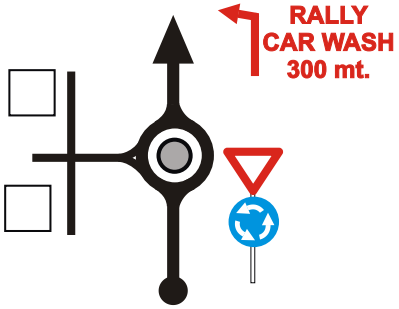 4			2,02
1,69	0,48	 5		•	1,54

DA From	ALGHERO Reg. Galboneddu	DISTANZA Distance Km
A To	ALGHERO SP (→ HQ)	3,23

4

Senza indicazioni proseguire dritto / Without indication, go straight ahead

DISTANZA / Distance TOTALE Total	DISTANZA / Distance PARZIALE Partial	DIREZIONE Direction	A G	INFORMAZIONI Information	REGRESS. Km to go
2,09	0,40	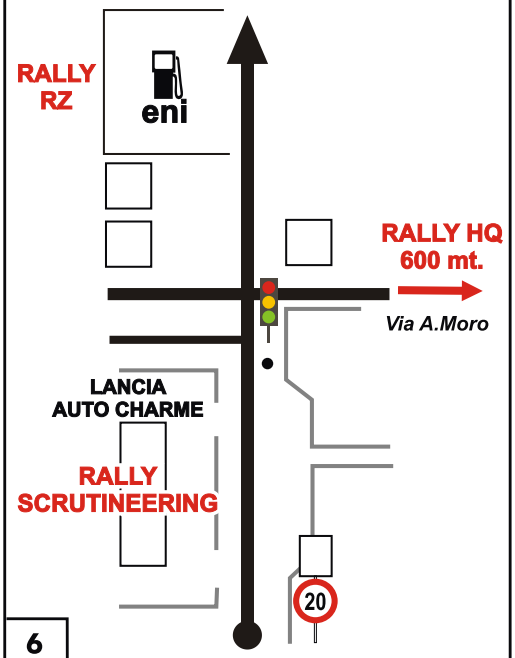		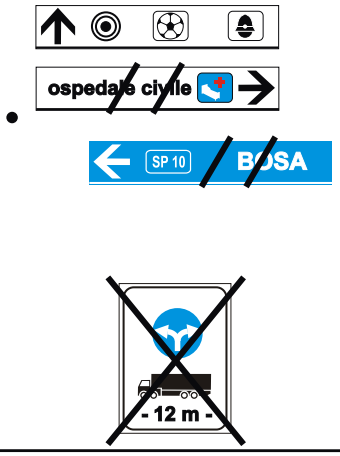	1,14
2,73	0,64	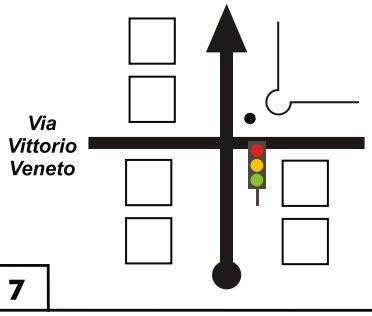		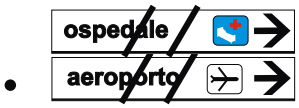	0,50
2,98	0,25	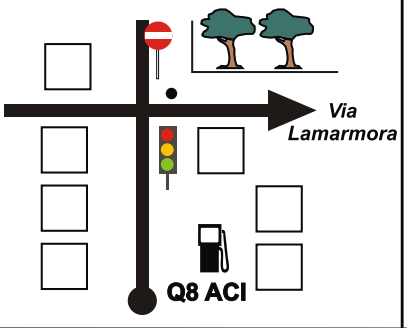			0,25
3,23	0,25	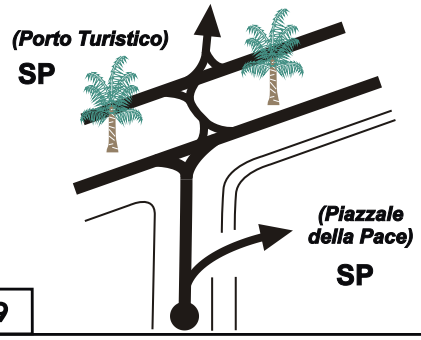		SERVICE PARK	0,00

DA From	ALGHERO Maria Pia - Parcheggio carrelli e motrici Truck & trailers parking	DISTANZA Distance Km
A To	ALGHERO Reg. Galboneddu	6,09

4bis

Senza indicazioni proseguire dritto / Without indication, go straight ahead

DISTANZA / Distance TOTALE Total	DISTANZA / Distance PARZIALE Partial	DIREZIONE Direction	A G	INFORMAZIONI Information	REGRESS. Km to go
0,00	0,00	 1		• VIALE TORE BURRUNI (Loc. Maria Pia - Palazzo Congressi)	6,09
2,43	2,43	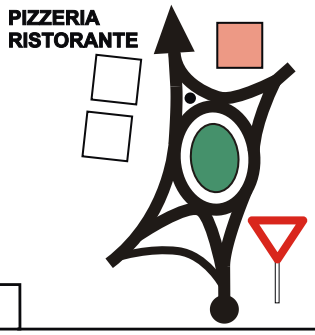 2		• ospedale civile quartiere La Pietraia	3,66
3,35	0,92	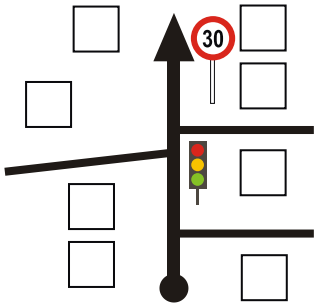 3			2,74
3,76	0,41	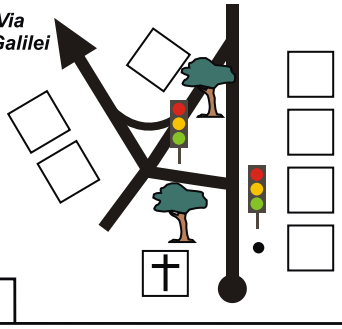 4		• STAZIONE FORESTALE	2,33
4,16	0,40	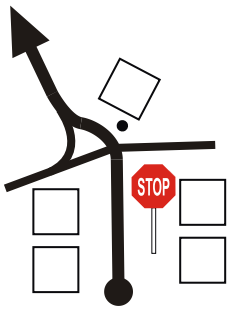 5		• BOSA VILLANOVA centro	1,93

DA From	ALGHERO Maria Pia - Parcheggio carrelli e motrici Truck & trailers parking	DISTANZA Distance Km
A To	ALGHERO Reg. Galboneddu	6,09

4bis

Senza indicazioni proseguire dritto / Without indication, go straight ahead

DISTANZA / Distance TOTALE Total	DISTANZA / Distance PARZIALE Partial	DIREZIONE Direction	A G	INFORMAZIONI Information	REGRESS. Km to go
4,92	0,76	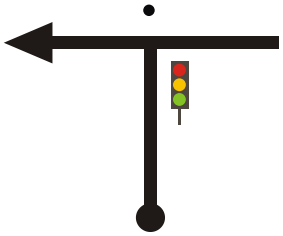 6		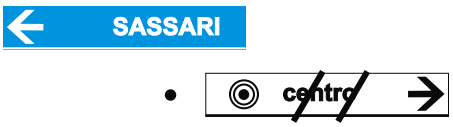	1,17
5,40	0,48	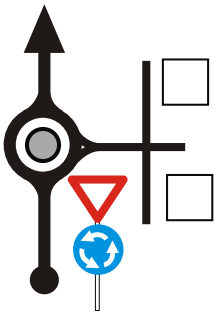 7			0,69
5,71	0,31	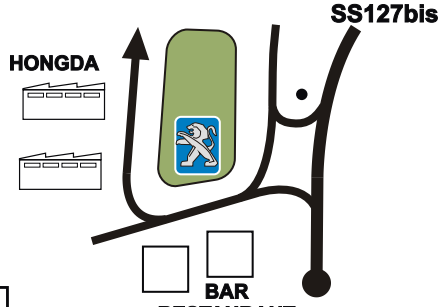 8		 (Regione Galboneddu)	0,38
6,09	0,38	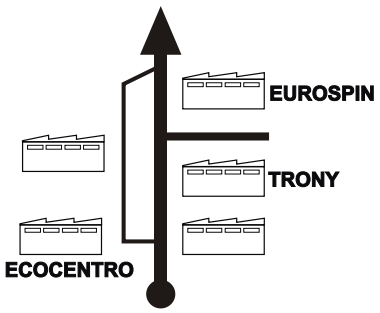 9		(Regione Galboneddu)	0,00

DA From	ALGHERO Reg. Galboneddu	DISTANZA Distance Km
A To	ALGHERO Maria Pia - Parcheggio carrelli e motrici Truck & trailers parking	6,59

4bis

Senza indicazioni proseguire dritto / Without indication, go straight ahead

DISTANZA / Distance TOTALE Total	DISTANZA / Distance PARZIALE Partial	DIREZIONE Direction	A G	INFORMAZIONI Information	REGRESS. Km to go
0,00	0,00	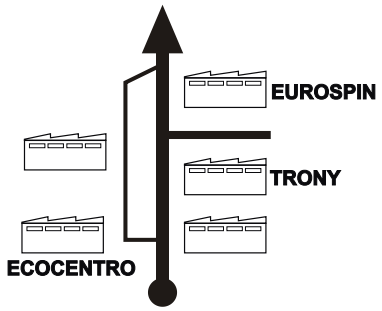 1		(Regione Galboneddu)	6,59
0,26	0,26	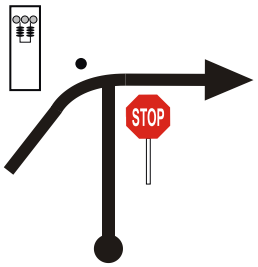 2		• VETRERIA (Regione Galboneddu)	6,33
0,34	0,08	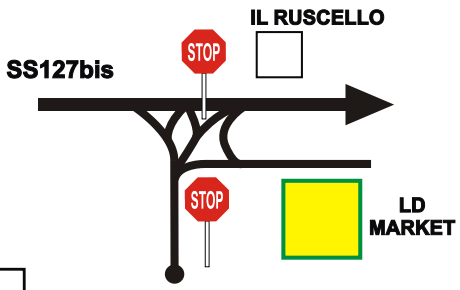 3			6,25
1,21	0,87	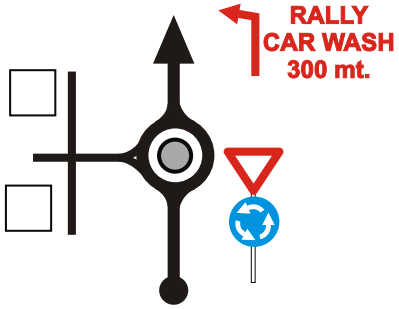 4			5,38
1,69	! 0,48	 5		•	4,90

DA From	ALGHERO Reg. Galboneddu	DISTANZA Distance Km
A To	ALGHERO Maria Pia - Parcheggio carrelli e motrici Truck & trailers parking	6,59

4 bis

Senza indicazioni proseguire dritto / Without indication, go straight ahead

DISTANZA / Distance TOTALE Total	DISTANZA / Distance PARZIALE Partial	DIREZIONE Direction	A G	INFORMAZIONI Information	REGRESS. Km to go
2,45	0,76	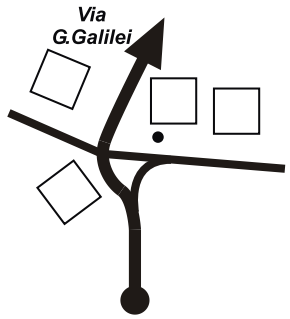 5		Ospedale Civile • PORTO TORRES FERTILIA	4,14
2,81	! 0,36	 6		Centro • SASSARI PORTO TORRES	3,78
3,26	0,45	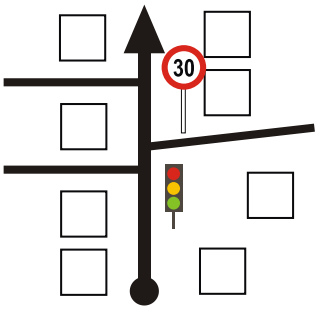 7			3,33
4,13	0,87	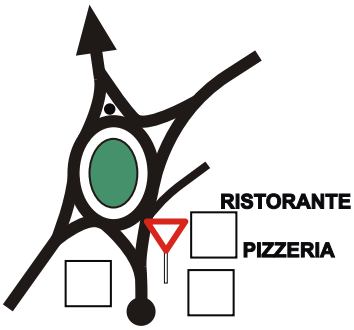 8		• FERTILIA SS 127 bis CAPO CACCIA	2,46
6,59	2,46	9		• SP 47 SASSARI (Loc. Maria Pia - Palazzo Congressi)	0,00

DA From	ALGHERO Reg. Galboneddu	DISTANZA Distance Km
A To	(TIRSO LOGISTICS) - CAGLIARI Molo Ichnusa	238,55

5

Senza indicazioni proseguire dritto / Without indication, go straight ahead

DISTANZA / Distance TOTALE Total	DISTANZA / Distance PARZIALE Partial	DIREZIONE Direction	A G	INFORMAZIONI Information	REGRESS. Km to go
0,00	0,00	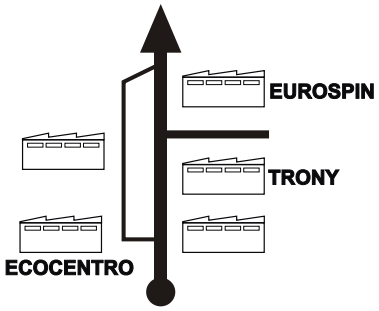 1		(Regione Galboneddu)	238,55
0,26	0,26	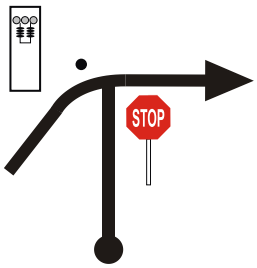 2		• VETRERIA (Regione Galboneddu)	238,29
0,34	0,08	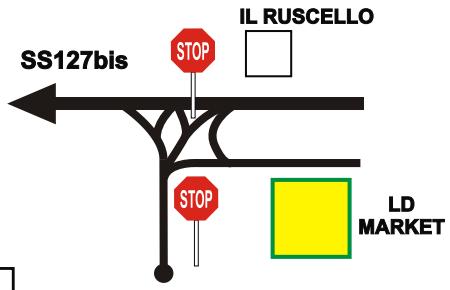 3			238,21
6,29	5,95	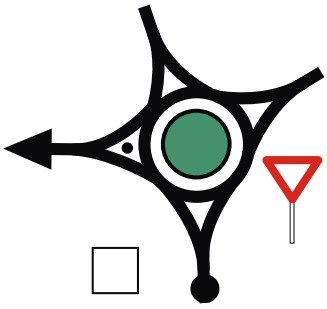 4		• SS 291 4 corsie SASSARI 28 aeroporto 20	232,26
8,21	! 1,92	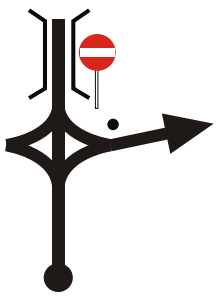 5		• SS 291 4 corsie SASSARI	230,34

DA From	ALGHERO Reg. Galboneddu	DISTANZA Distance Km
A To	(TIRSO LOGISTICS) - CAGLIARI Molo Ichnusa	238,55

5

Senza indicazioni proseguire dritto / Without indication, go straight ahead

DISTANZA / Distance TOTALE Total	DISTANZA / Distance PARZIALE Partial	DIREZIONE Direction	A G	INFORMAZIONI Information	REGRESS. Km to go
17,80	9,59	6		• aeroporto 14 SS 291 ALGHERO 22	220,75
26,83	! 9,03	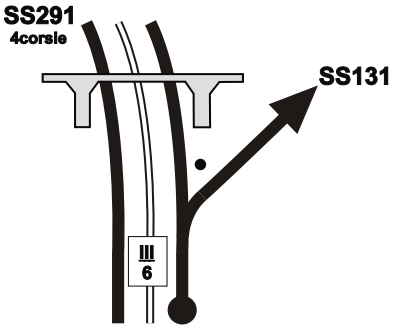 7		• SS 131 CAGLIARI 217	211,72
34,10	7,27	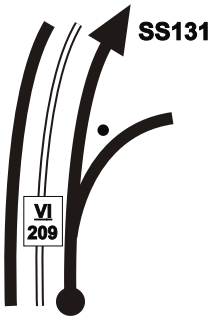 8		• SASSARI "S.MARIA" ITTIRI 22 zona industriale SASSARI	204,45
45,61	11,51	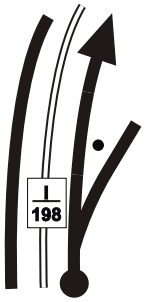 9		• OLBIA TEMPIO	192,94
81,52	! 35,91	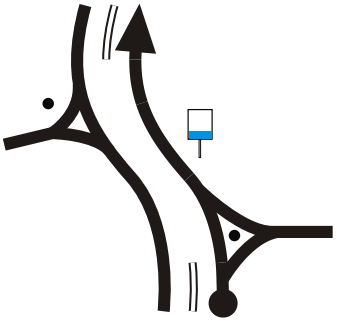 10		• BONORVA 1 162 SS 131 • SEMESTENE 4	157,03

20,05

RALLY ITALIA SARDEGNA 2014

DA From	ALGHERO Reg. Galboneddu	DISTANZA Distance Km
A To	(TIRSO LOGISTICS) - CAGLIARI Molo Ichnusa	238,55

5

Senza indicazioni proseguire dritto / Without indication, go straight ahead

DISTANZA / Distance TOTALE Total	DISTANZA / Distance PARZIALE Partial	DIREZIONE Direction	A G	INFORMAZIONI Information	REGRESS. Km to go
101,57	20,05	 11		• MACOMER NUORO 46	136,98
120,48	18,91	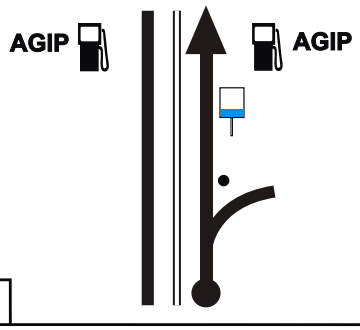 12		123 SS 131 • NUORO 55 ospedale OLBIA 157	118,07
144,72	24,24	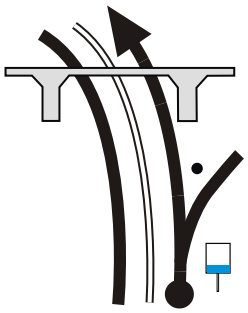 13		• CAGLIARI 99 ORISTANO NORD 99 SS 131	93,83
188,82	44,10	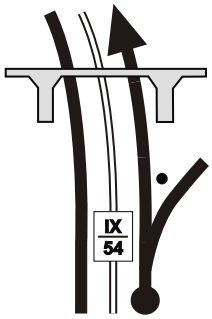 14		CAGLIARI 55 • SARDARA 1	49,73
202,50	! 13,68	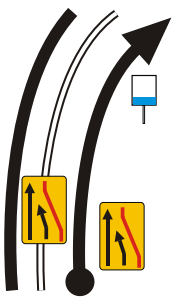 15		41 SS 131 !! LAVORI IN CORSO !! !! WORK IN PROGRESS !!	36,05

DA From	ALGHERO Reg. Galboneddu	DISTANZA Distance Km
A To	(TIRSO LOGISTICS) - CAGLIARI Molo Ichnusa	238,55

5

Senza indicazioni proseguire dritto / Without indication, go straight ahead

DISTANZA / Distance TOTALE Total	PARZIALE Partial	DIREZIONE Direction	A G	INFORMAZIONI Information	REGRESS. Km to go
215,28	! 12,78	 16		• NURAMINIS 0,2	23,27
222,56	7,28	17		• MONASTIR 1	15,99
233,56	11,00	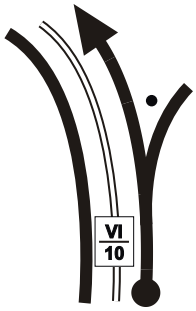 18		CAGLIARI Ospedali • ASSEMINI 3	4,99
235,86	! 2,30	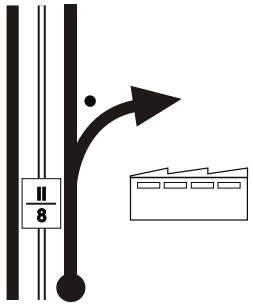 19		Ospedali CAGLIARI • SS 130 ELMAS	2,69
236,16	0,30	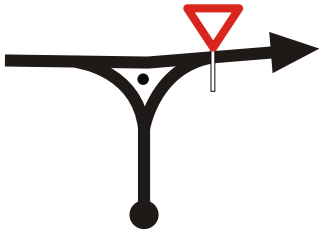 20		SESTU 4 • ELMAS 2 aeroporto	2,39

DA From	ALGHERO Reg. Galboneddu	DISTANZA Distance Km
A To	(TIRSO LOGISTICS) - CAGLIARI Molo Ichnusa	238,55

5

Senza indicazioni proseguire dritto / Without indication, go straight ahead

DISTANZA / Distance TOTALE Total	DISTANZA / Distance PARZIALE Partial	DIREZIONE Direction	A G	INFORMAZIONI Information	REGRESS. Km to go
237,77	! 1,61	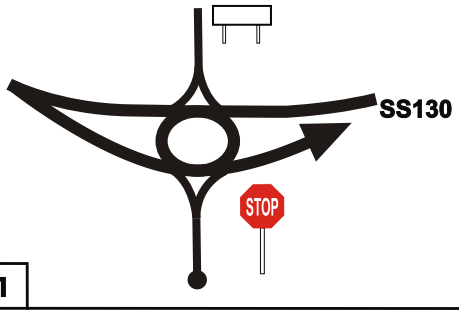 21		(ELMAS)	0,78
238,18	! 0,41	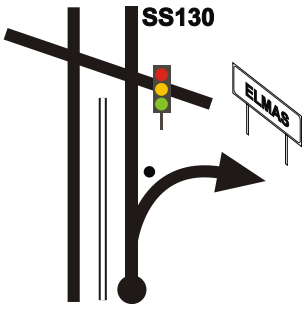 22			0,27
238,45	! 0,27	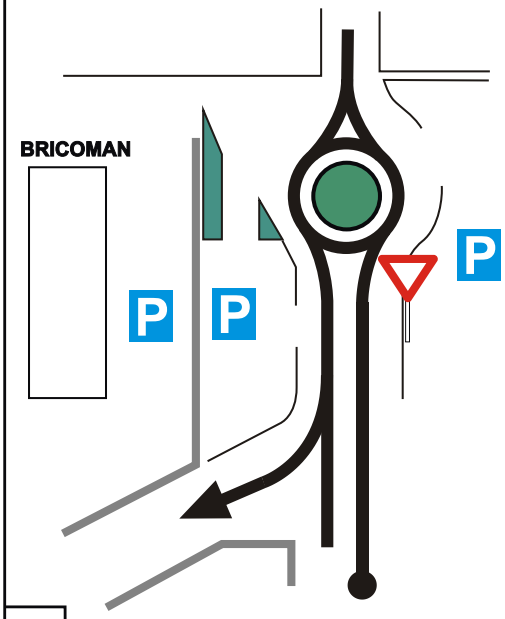 23			0,10
238,55	0,10	 24		LOGISTICA MEDITERRANEA SSP TIRSO	0,00

DA From	ALGHERO Reg. Galboneddu	DISTANZA Distance Km
A To	(TIRSO LOGISTICS) - CAGLIARI Molo Ichnusa	30,50

ITINERARIO CON SCORTA POLIZA - POLICE-ESCORTED ROUTE — 5ext

Senza indicazioni proseguire dritto / Without indication, go straight ahead

DISTANZA / Distance TOTALE Total	DISTANZA / Distance PARZIALE Partial	DIREZIONE Direction	A G	INFORMAZIONI Information	REGRESS. Km to go
0,00	0,00	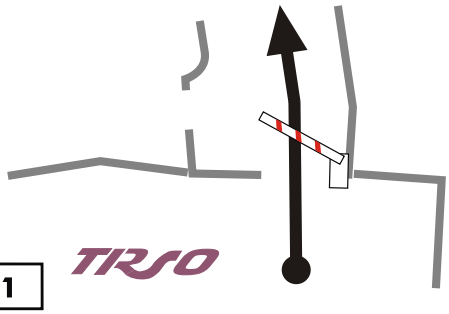 1		Partenza Convoglio Convoy Starting	30,50
0,11	! 0,11	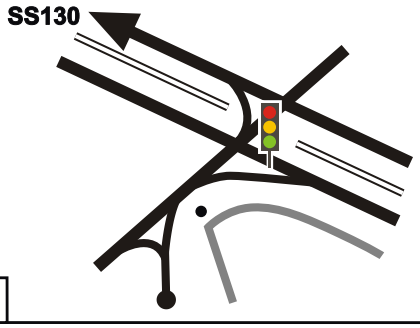 2			30,39
0,61	! 0,50	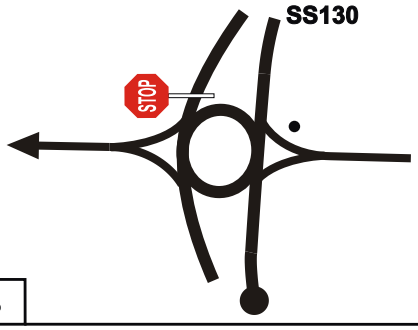 3			29,89
2,00	! 1,39	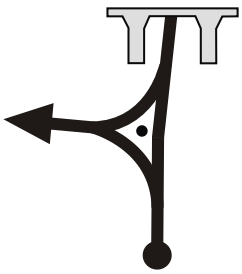 4			28,50
2,25	0,25	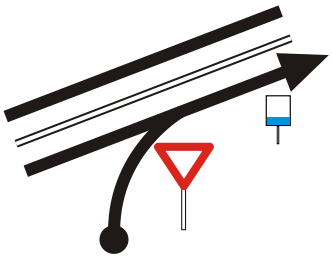 5		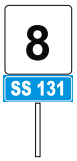	28,25

DA From	ALGHERO Reg. Galboneddu	DISTANZA Distance Km
A To	(TIRSO LOGISTICS) - CAGLIARI Molo Ichnusa	30,50

ITINERARIO CON SCORTA POLIZA - POLICE-ESCORTED ROUTE — 5ext

Senza indicazioni proseguire dritto / Without indication, go straight ahead

DISTANZA / Distance TOTALE Total	DISTANZA / Distance PARZIALE Partial	DIREZIONE Direction	A G	INFORMAZIONI Information	REGRESS. Km to go
2,88	0,63	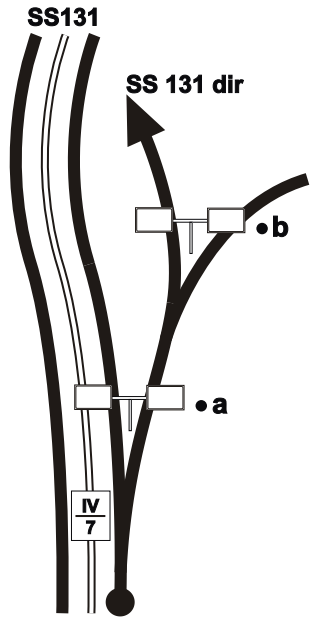 6		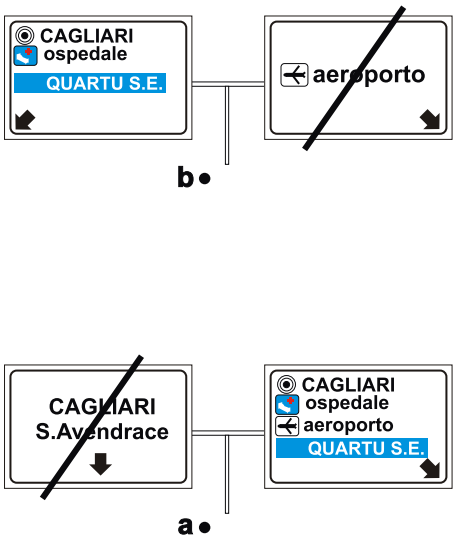	27,62
5,85	2,97	7			24,65
6,15	0,30	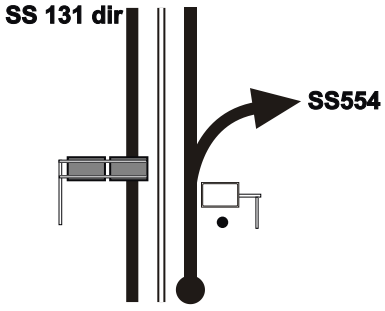 8			24,35
7,50	1,35	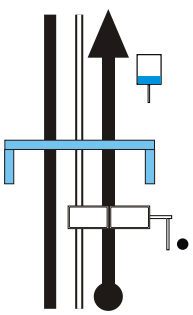 9		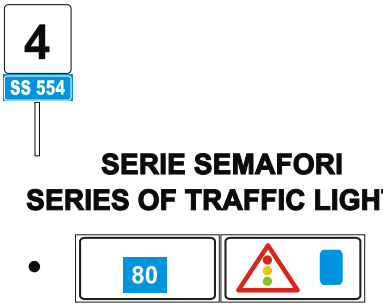	23,00

DA From	ALGHERO Reg. Galboneddu	DISTANZA Distance Km
A To	(TIRSO LOGISTICS) - CAGLIARI Molo Ichnusa	30,50

ITINERARIO CON SCORTA POLIZA - POLICE-ESCORTED ROUTE

5ext

Senza indicazioni proseguire dritto / Without indication, go straight ahead

DISTANZA / Distance TOTALE Total	DISTANZA / Distance PARZIALE Partial	DIREZIONE Direction	A G	INFORMAZIONI Information	REGRESS. Km to go
14,18	6,68	10		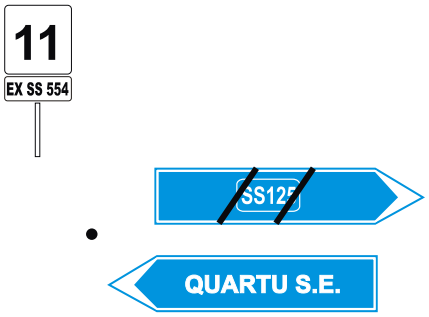	16,32
16,71	2,53	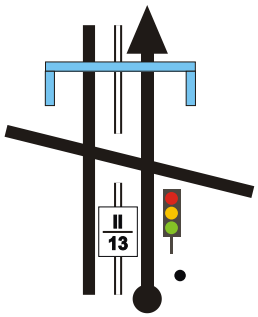 11			13,79
18,23	1,52	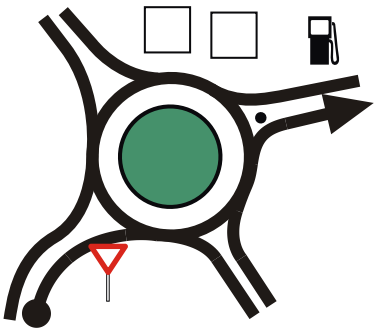 12			12,27
20,65	2,42	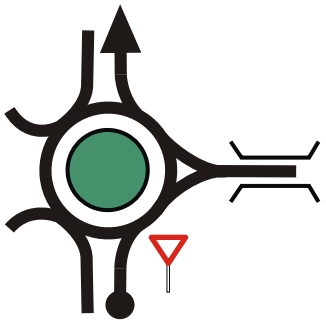 13			9,85
23,00	2,35	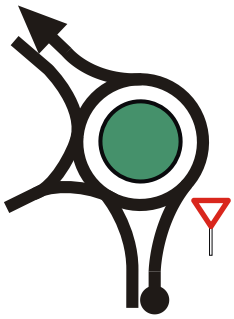 14			7,50

DA From	ALGHERO Reg. Galboneddu	DISTANZA Distance Km
A To	(TIRSO LOGISTICS) - CAGLIARI Molo Ichnusa	30,50

ITINERARIO CON SCORTA POLIZA - POLICE-ESCORTED ROUTE

5 ext

Senza indicazioni proseguire dritto / Without indication, go straight ahead

DISTANZA / Distance TOTALE Total	DISTANZA / Distance PARZIALE Partial	DIREZIONE Direction	A G	INFORMAZIONI Information	REGRESS. Km to go
23,94	0,94	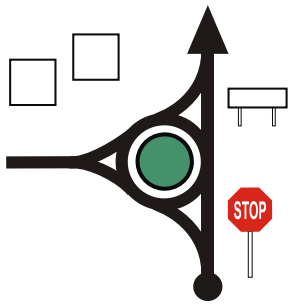 15			6,56
25,77	1,83	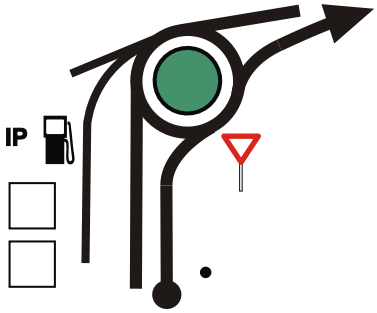 16			4,73
26,66	0,89	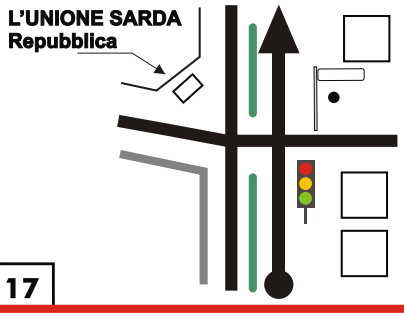 17			3,84
27,14	!!! 0,48	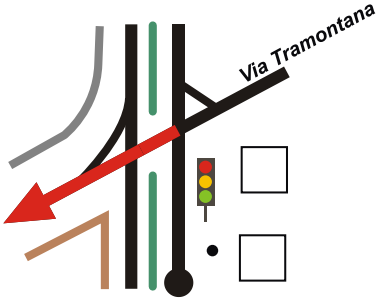 18		!!! ATTENZIONE !!! Svoltare a sinistra solo con la scorta della Polizia Only with Police-escorted	3,36
27,23	0,09	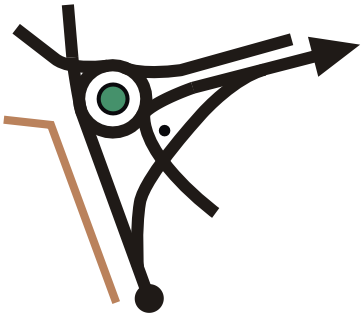 19			3,27

DA From	ALGHERO Reg. Galboneddu	DISTANZA Distance Km
A To	(TIRSO LOGISTICS) - CAGLIARI Molo Ichnusa	30,50

ITINERARIO CON SCORTA POLIZA - POLICE-ESCORTED ROUTE — 5ext

Senza indicazioni proseguire dritto / Without indication, go straight ahead

DISTANZA / Distance TOTALE Total	DISTANZA / Distance PARZIALE Partial	DIREZIONE Direction	A G	INFORMAZIONI Information	REGRESS. Km to go
28,90	! 1,67	20		•	1,60
29,46	0,56	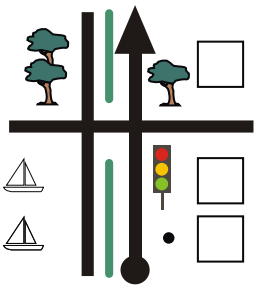 21		• *PRENDERE LA CORSIA DI SINISTRA* *KEEP LEFT SIDE*	1,04
30,39	! 0,93	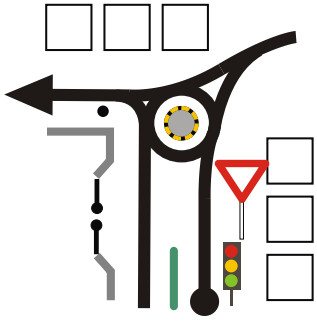 22		•	0,11
30,50	0,11	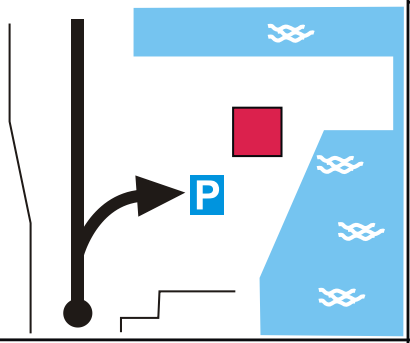 23		Molo Ichnusa	0,00

DA From	CAGLIARI Molo Ichnusa	DISTANZA Distance Km
A To	ALGHERO Reg. Galboneddu	251,84

5

Senza indicazioni proseguire dritto / Without indication, go straight ahead

DISTANZA / Distance TOTALE Total	DISTANZA / Distance PARZIALE Partial	DIREZIONE Direction	A G	INFORMAZIONI Information	REGRESS. Km to go
0,00	0,00	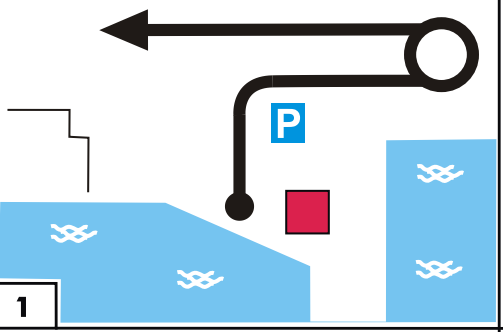 1		Molo Ichnusa	251,84
0,33	! 0,33	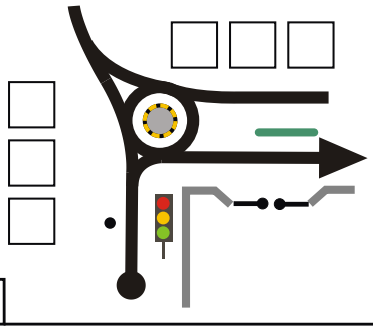 2			251,51
1,25	0,92	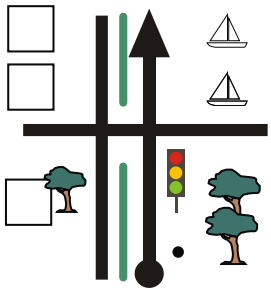 3			250,59
1,69	0,44	4		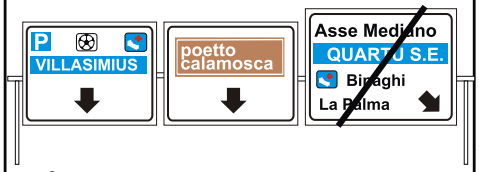	250,15
3,40	1,71	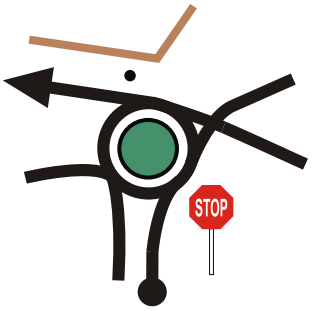 5			248,44

DA From	CAGLIARI Molo Ichnusa	DISTANZA Distance Km
A To	ALGHERO Reg. Galboneddu	251,84

5

Senza indicazioni proseguire dritto / Without indication, go straight ahead

DISTANZA / Distance		DIREZIONE Direction	A G	INFORMAZIONI Information	REGRESS. Km to go
TOTALE Total	PARZIALE Partial				
3,65	0,25	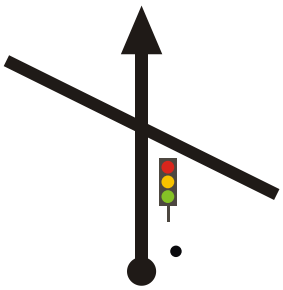 6		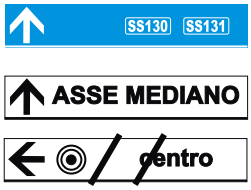	248,19
4,13	0,48	7			247,71
6,32	2,19	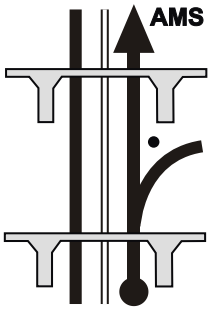 8			245,52
11,55	5,23	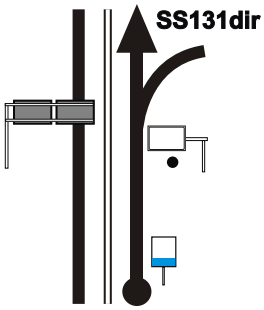 9		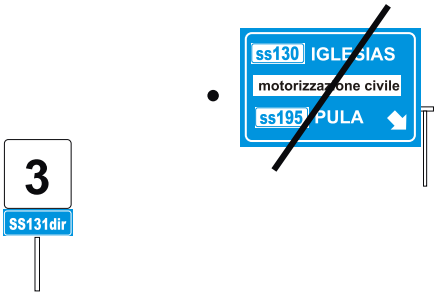	240,29
14,06	! 2,51	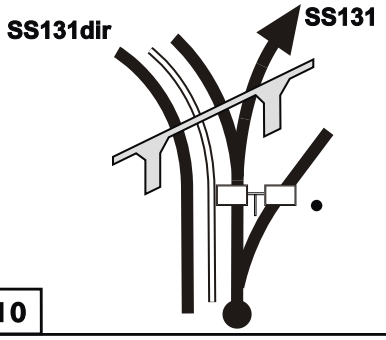 10			237,78

DA From	CAGLIARI Molo Ichnusa	DISTANZA Distance Km
A To	ALGHERO Reg. Galboneddu	251,84

5

Senza indicazioni proseguire dritto / Without indication, go straight ahead

DISTANZA / Distance TOTALE Total	DISTANZA / Distance PARZIALE Partial	DIREZIONE Direction	A G	INFORMAZIONI Information	REGRESS. Km to go
27,76	13,70	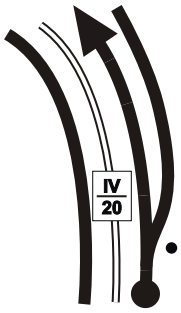 11		• MONASTIR 1 USSANA 3	224,08
60,69	32,93	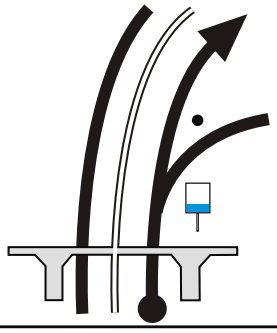 12		• S.GAVINO 7 SARDARA 0,5 53 SS 131	191,15
95,29	34,60	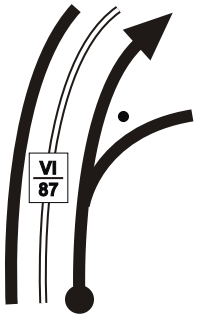 13		• SASSARI 125 SANTA GIUSTA 1 ORISTANO sud 4	156,55
130,79	35,50	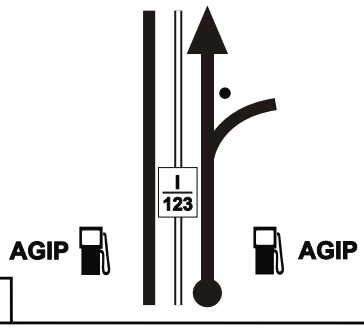 14		• NUORO 55 OLBIA 157 ospedale	121,05
149,73	18,94	 15		• BITTI 1,5 NUORO 46	102,11

DA From	CAGLIARI Molo Ichnusa	DISTANZA Distance Km
A To	ALGHERO Reg. Galboneddu	251,84

5

Senza indicazioni proseguire dritto / Without indication, go straight ahead

DISTANZA / Distance TOTALE Total	DISTANZA / Distance PARZIALE Partial	DIREZIONE Direction	A G	INFORMAZIONI Information	REGRESS. Km to go
169,56	19,83	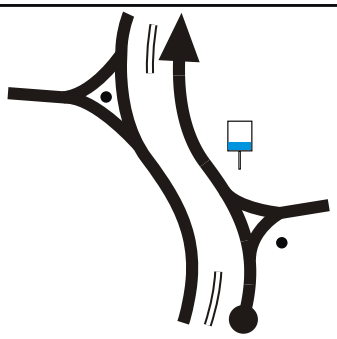 16		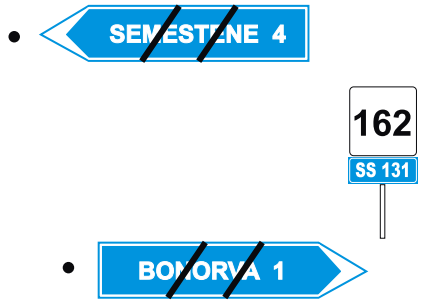	82,28
201,32	31,76	 17			50,52
212,52	11,20	18			39,32
216,75	4,23	19		PRENDERE LA CORSIA DI SINISTRA KEEP LEFT SIDE 	35,09
217,14	0,39	SS131 20			34,70

DA From	CAGLIARI Molo Ichnusa	DISTANZA Distance Km
A To	ALGHERO Reg. Galboneddu	251,84

5

Senza indicazioni proseguire dritto / Without indication, go straight ahead

DISTANZA / Distance TOTALE Total	PARZIALE Partial	DIREZIONE Direction	A G	INFORMAZIONI Information	REGRESS. Km to go
224,45	! 7,31	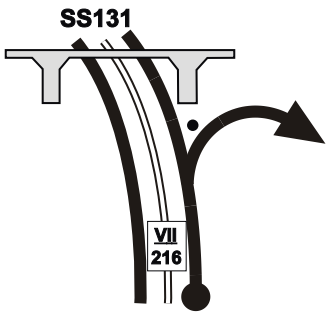 21		•	27,39
225,70	1,25	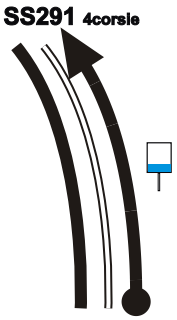 22			26,14
233,40	7,70	23		•	18,44
238,34	4,94	 24		•	13,50
243,31	! ! 4,97	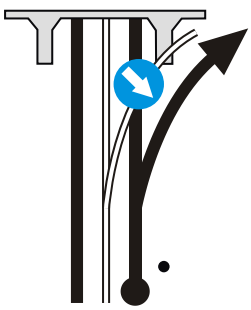 25		•	8,53

DA From	CAGLIARI Molo Ichnusa	DISTANZA Distance Km
A To	ALGHERO Reg. Galboneddu	251,84

5

Senza indicazioni proseguire dritto / Without indication, go straight ahead

DISTANZA / Distance TOTALE Total	DISTANZA / Distance PARZIALE Partial	DIREZIONE Direction	A G	INFORMAZIONI Information	REGRESS. Km to go
243,86	0,55	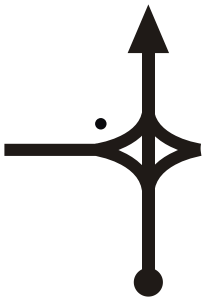 26			7,98
245,44	1,58	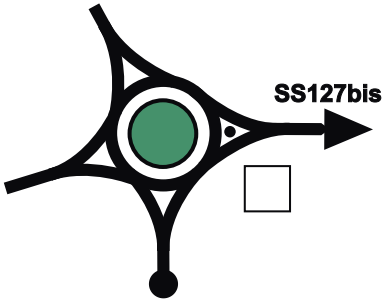 27			6,40
251,30	5,86	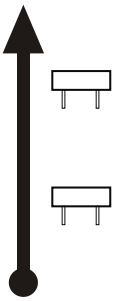 28			0,54
251,54	! 0,24	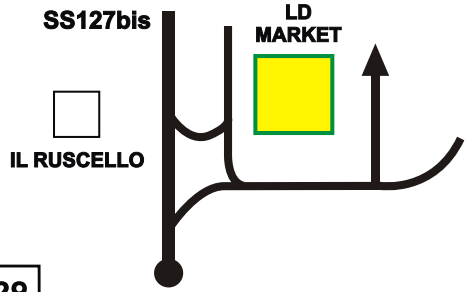 29		(Regione Galboneddu)	0,30
251,84	0,30	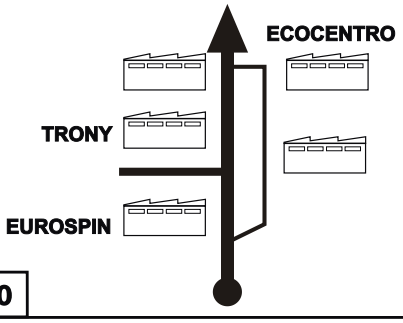 30		(Regione Galboneddu)	0,00

DA From	ALGHERO HQ	DISTANZA Distance Km
A To	CAGLIARI Calata Sant'Agostino	247,31

ORG / AUX / MEDIA / VIP only

6

Senza indicazioni proseguire dritto / Without indication, go straight ahead

DISTANZA / Distance TOTALE Total	DISTANZA / Distance PARZIALE Partial	DIREZIONE Direction	A G	INFORMAZIONI Information	REGRESS. Km to go
0,00	0,00	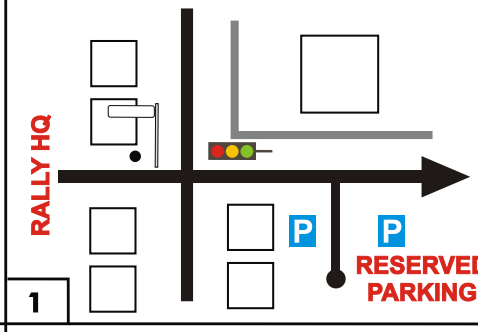		• via Aldo Moro	247,31
0,60	0,60	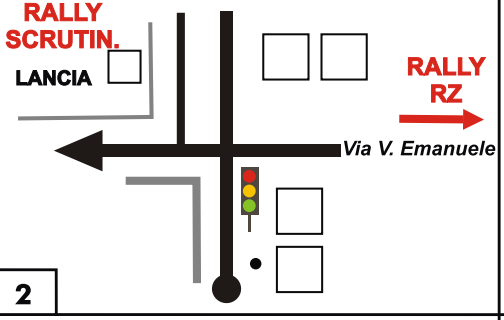		• centro SASSARI	246,71
1,01	0,41	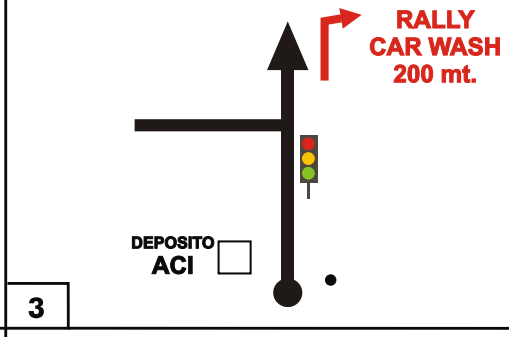		• FERTILIA PORTO TORRES SASSARI ITTIRI OLMEDO aeroporto	246,30
1,80	0,79	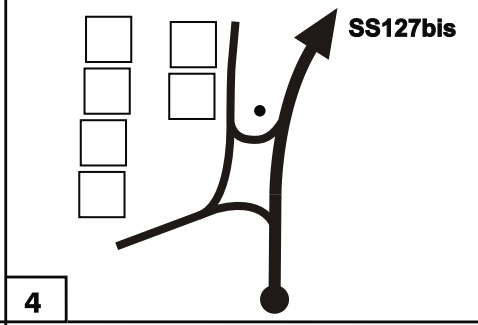		• HONGDA (Regione Galboneddu)	245,51
8,30	6,50	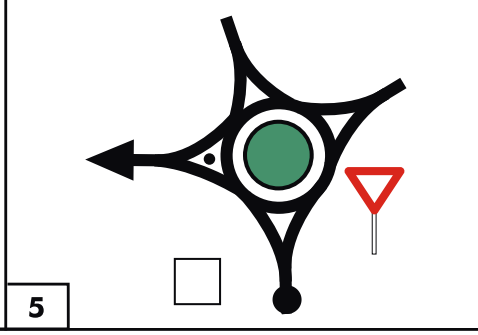		• SS 291 4 corsie SASSARI 28 aeroporto 20	239,01

DA From	ALGHERO HQ	DISTANZA Distance Km
A To	CAGLIARI Calata Sant'Agostino	247,31

ORG / AUX / MEDIA / VIP only

6

Senza indicazioni proseguire dritto / Without indication, go straight ahead

DISTANZA / Distance TOTALE Total	DISTANZA / Distance PARZIALE Partial	DIREZIONE Direction	A G	INFORMAZIONI Information	REGRESS. Km to go
10,22	1,92	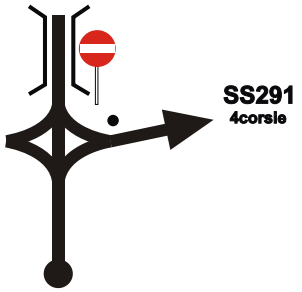 6		• SS 291 4 corsie SASSARI	237,09
28,84	18,62	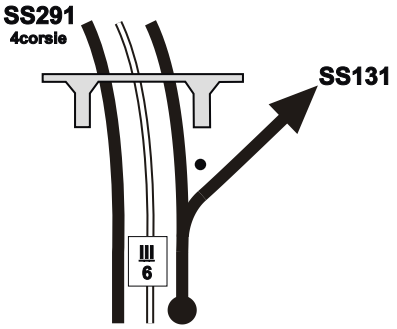 7		• SS 131 CAGLIARI 217	218,47
36,11	7,27	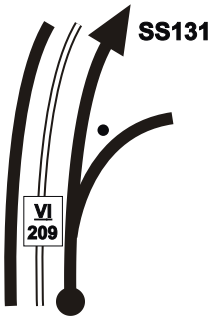 8		• SASSARI "S.MARIA" ITTIRI 22 zona industriale SASSARI	211,20
47,62	11,51	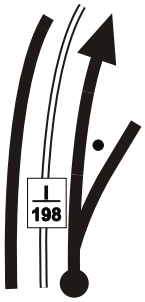 9		• OLBIA TEMPIO	199,69
83,53	35,91	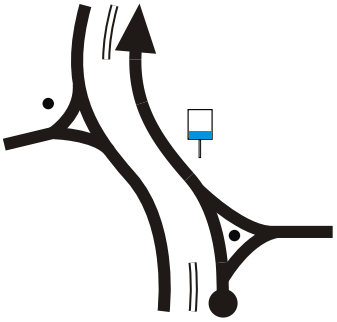 10		• BONORVA 1 162 SS 131 • SEMESTENE 4	163,78

20,05	RALLY ITALIA SARDEGNA 2014	PAGINA Page 2/5

DA From	ALGHERO HQ	DISTANZA Distance Km
A To	CAGLIARI Calata Sant'Agostino	247,31

ORG / AUX / MEDIA / VIP only 6

Senza indicazioni proseguire dritto / Without indication, go straight ahead

DISTANZA / Distance TOTALE Total	DISTANZA / Distance PARZIALE Partial	DIREZIONE Direction	A G	INFORMAZIONI Information	REGRESS. Km to go
103,58	20,05	 11		• MACOMER NUORO 46	143,73
122,49	18,91	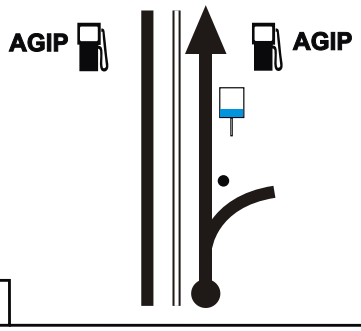 12		123 SS 131 • NUORO 55 ospedale OLBIA 157	124,82
146,73	24,24	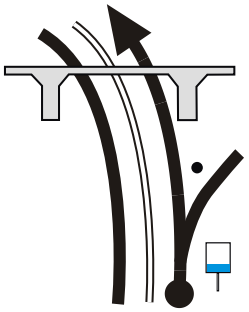 13		• CAGLIARI 99 ORISTANO NORD 99 SS 131	100,58
190,83	44,10	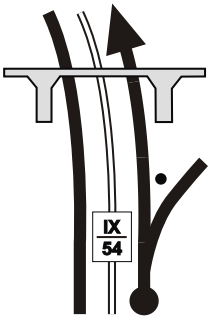 14		CAGLIARI 55 • SARDARA 1	56,48
204,51	! 13,68	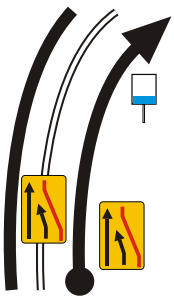 15		41 SS 131 !! LAVORI IN CORSO !! !! WORK IN PROGRESS !!	42,80

DA From	ALGHERO HQ	DISTANZA Distance Km
A To	CAGLIARI Calata Sant'Agostino	247,31

ORG / AUX / MEDIA / VIP only 6

Senza indicazioni proseguire dritto / Without indication, go straight ahead

DISTANZA / Distance TOTALE Total	DISTANZA / Distance PARZIALE Partial	DIREZIONE Direction	A G	INFORMAZIONI Information	REGRESS. Km to go
224,57	20,06	16			22,74
238,73	14,16	17 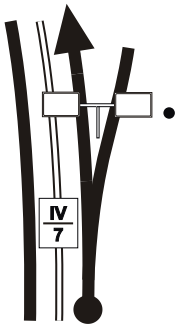		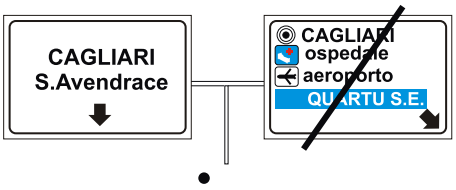	8,58
240,26	! 1,53	18 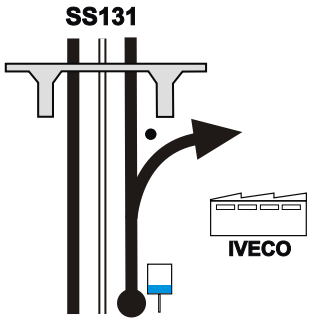		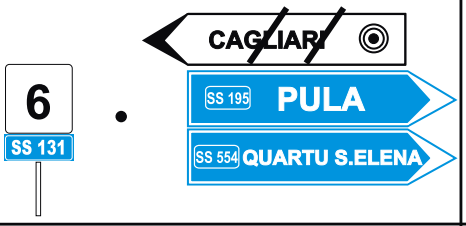	7,05
240,45	! 0,19	19			6,86
241,19	0,74	20 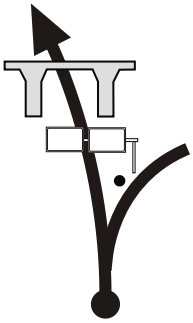		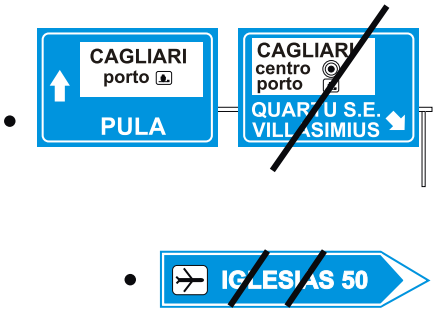	6,12

DA From	ALGHERO HQ	DISTANZA Distance Km
A To	CAGLIARI Calata Sant'Agostino	247,31

ORG / AUX / MEDIA / VIP only

6

Senza indicazioni proseguire dritto / Without indication, go straight ahead

DISTANZA / Distance TOTALE Total	DISTANZA / Distance PARZIALE Partial	DIREZIONE Direction	A G	INFORMAZIONI Information	REGRESS. Km to go
241,42	0,23	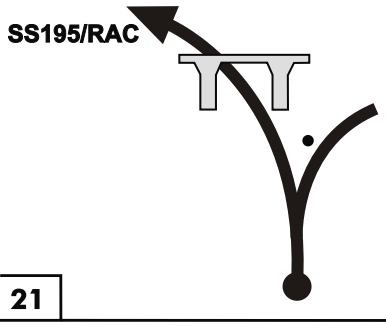 21			5,89
245,69	! 4,27	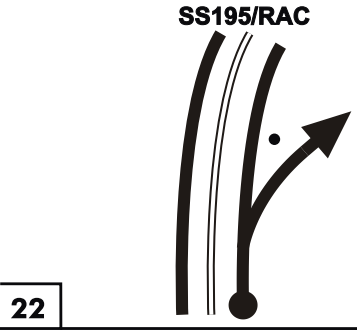 22		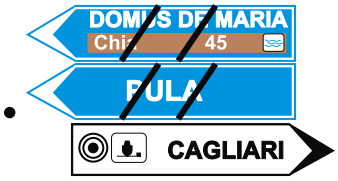	1,62
246,72	1,03	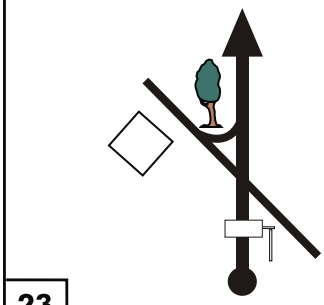 23			0,59
247,02	! 0,30	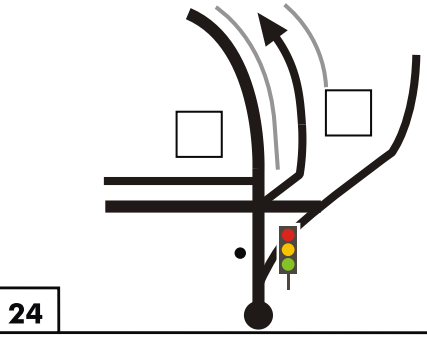 24			0,29
247,31	0,29	 25		RESERVED PARKING ORG / AUX / MEDIA / VIP (Calata Sant'Agostino)	0,00

DA From	CAGLIARI Calata Sant'Agostino	DISTANZA Distance Km
A To	ALGHERO HQ	248,42

ORG / AUX / MEDIA / VIP only 6

Senza indicazioni proseguire dritto / Without indication, go straight ahead

DISTANZA / Distance TOTALE Total	DISTANZA / Distance PARZIALE Partial	DIREZIONE Direction	A G	INFORMAZIONI Information	REGRESS. Km to go
0,00	0,00	 1		(Calata Sant'Agostino)	248,42
0,18	! 0,18	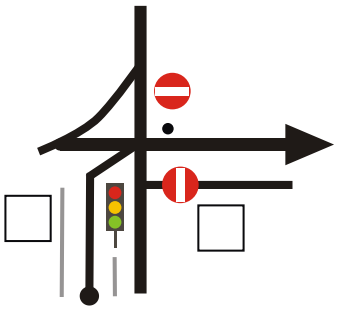 2		• aeroporto IGLESIAS SS130 SASSARI SS131	248,24
0,30	0,12	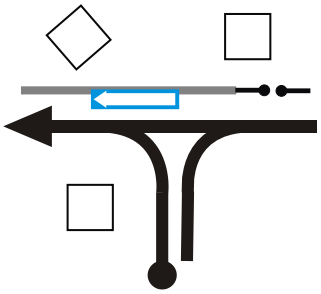 3			248,12
0,77	0,47	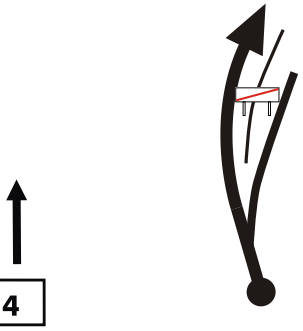 4		CASTEDDU CAGLIARI	247,65
0,95	! 0,18	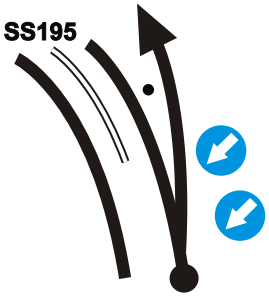 5		• aeroporto SASSARI PULA	247,47

DA From	CAGLIARI Calata Sant'Agostino	DISTANZA Distance Km
A To	ALGHERO HQ	248,42

ORG / AUX / MEDIA / VIP only 6

Senza indicazioni proseguire dritto / Without indication, go straight ahead

DISTANZA / Distance TOTALE Total	DISTANZA / Distance PARZIALE Partial	DIREZIONE Direction	A G	INFORMAZIONI Information	REGRESS. Km to go
5,29	4,34	SS195/RAC 6		ELMAS 6 SS195/RAC ORISTANO 90 SASSARI 209	243,13
7,01	1,72	7		SS131 SS130 SS195 QUARTU S.E. VILLASIMIUS CAGLIARI Pirri ss131 SASSARI ss130 IGLESIAS ss195 PULA Elmas	241,41
7,47	0,46	SS131 8		IGLESIAS PULA Elmas SASSARI NUORO	240,95
22,29	14,82	9		MONASTIR 1 USSANA 3	226,13
55,22	32,93	10		S.GAVINO 7 SARDARA 0,5 53 SS 131	193,20

DA From	CAGLIARI Calata Sant'Agostino	DISTANZA Distance Km
A To	ALGHERO HQ	248,42

ORG / AUX / MEDIA / VIP only 6

Senza indicazioni proseguire dritto / Without indication, go straight ahead

DISTANZA / Distance TOTALE Total	DISTANZA / Distance PARZIALE Partial	DIREZIONE Direction	A G	INFORMAZIONI Information	REGRESS. Km to go
89,82	34,60	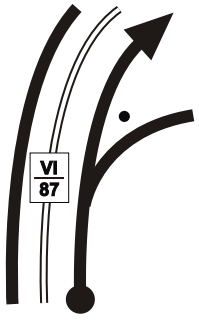 11		• SASSARI 125 SANTA GIUSTA 1 ORISTANO sud 4	158,60
125,32	35,50	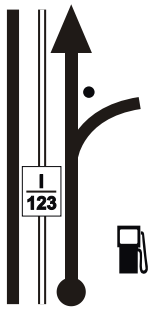 12		• NUORO 55 OLBIA 157 Ospedale	123,10
144,26	18,94	 13		• BITTI 1,5 NUORO 46	104,16
164,09	! 19,83	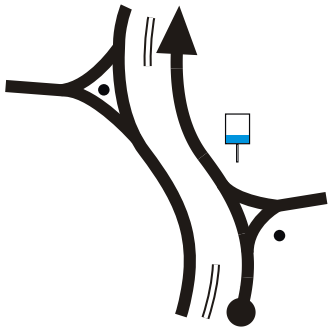 14		• SEMESTENE 4 162 SS 131 • BONORVA 1	84,33
195,85	31,76	 15		• OLBIA 85 TEMPIO 53	52,57

DA From	CAGLIARI Calata Sant'Agostino	DISTANZA Distance Km
A To	ALGHERO HQ	248,42

ORG / AUX / MEDIA / VIP only

6

Senza indicazioni proseguire dritto / Without indication, go straight ahead

DISTANZA / Distance TOTALE Total	DISTANZA / Distance PARZIALE Partial	DIREZIONE Direction	A G	INFORMAZIONI Information	REGRESS. Km to go
207,05	11,20	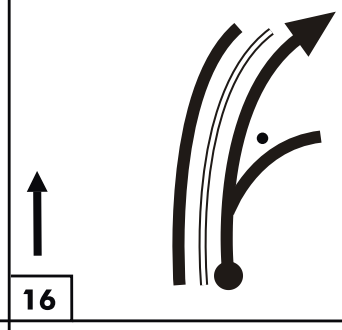			41,37
211,28	! 4,23	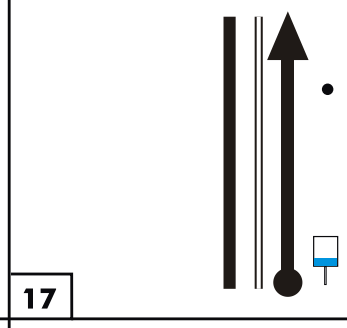			37,14
211,67	0,39	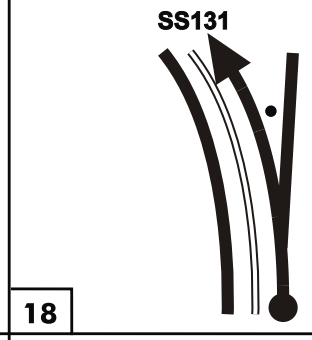			36,75
218,98	! 7,31	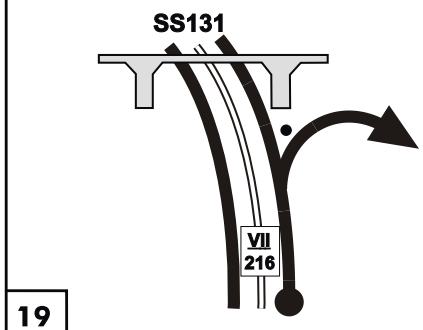			29,44
220,23	1,25	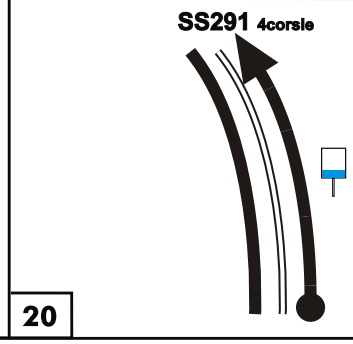			28,19

DA From	CAGLIARI Calata Sant'Agostino	DISTANZA Distance Km
A To	ALGHERO HQ	248,42

ORG / AUX / MEDIA / VIP only

6

Senza indicazioni proseguire dritto / Without indication, go straight ahead

DISTANZA / Distance		DIREZIONE Direction	A G	INFORMAZIONI Information	REGRESS. Km to go
TOTALE Total	PARZIALE Partial				
227,93	7,70	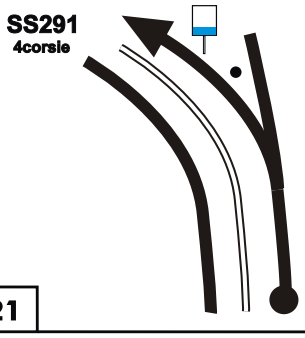 21			20,49
232,87	4,94	 22			15,55
237,84	!! 4,97	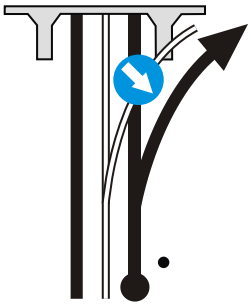 23			10,58
238,39	0,55	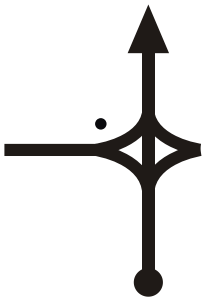 24			10,03
239,97	1,58	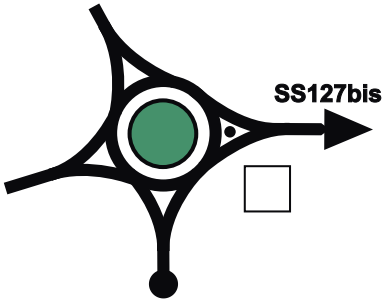 25			8,45

DA From	CAGLIARI Calata Sant'Agostino	DISTANZA Distance Km
A To	ALGHERO HQ	248,42

ORG / AUX / MEDIA / VIP only

6

Senza indicazioni proseguire dritto / Without indication, go straight ahead

DISTANZA / Distance TOTALE Total	DISTANZA / Distance PARZIALE Partial	DIREZIONE Direction	A G	INFORMAZIONI Information	REGRESS. Km to go
245,83	5,86	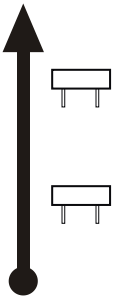 26			2,59
246,07	0,24	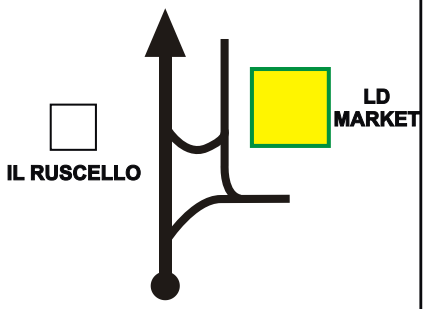 27		(Regione Galboneddu)	2,35
247,42	1,35	 28		•	1,00
247,82	! 0,40	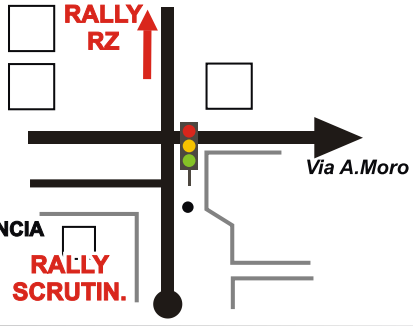 29		• 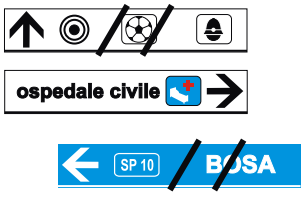	0,60
248,42	0,60	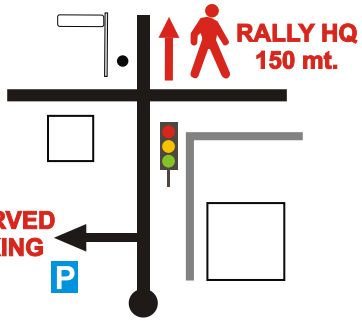 30		•	0,00

DA From	OLBIA Isola Bianca	DISTANZA Distance Km
A To	ALGHERO SP (→ HQ)	144,76

7

Senza indicazioni proseguire dritto / Without indication, go straight ahead

DISTANZA / Distance TOTALE Total	DISTANZA / Distance PARZIALE Partial	DIREZIONE Direction	A G	INFORMAZIONI Information	REGRESS. Km to go
		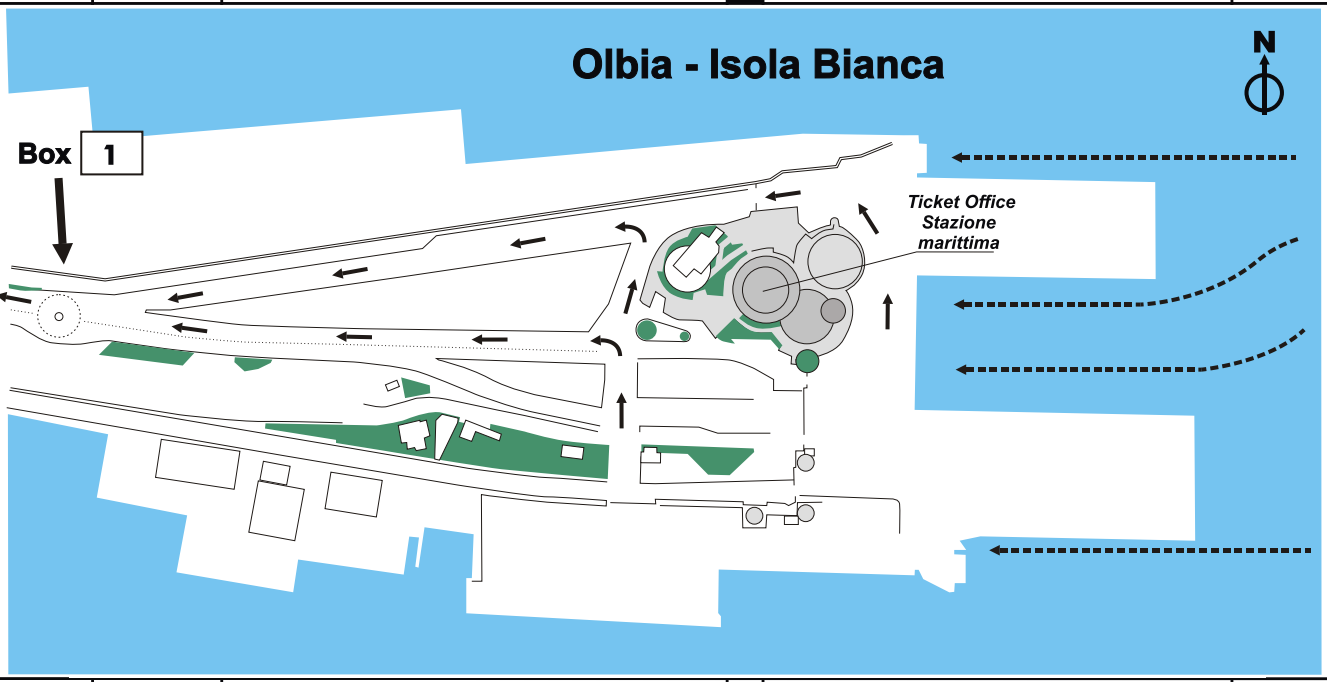			
0,00	0,00	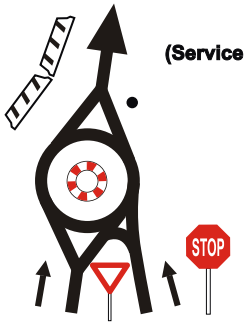 1		• OLBIA tutte le direzioni	144,76
0,42	0,42	2		• OLBIA Aeroporto	144,34
1,37	0,95	3		•	143,39

DA From	OLBIA Isola Bianca	DISTANZA Distance Km
A To	ALGHERO SP (→ HQ)	144,76

7

Senza indicazioni proseguire dritto / Without indication, go straight ahead

DISTANZA / Distance TOTALE Total	DISTANZA / Distance PARZIALE Partial	DIREZIONE Direction	A G	INFORMAZIONI Information	REGRESS. Km to go
2,88	1,51	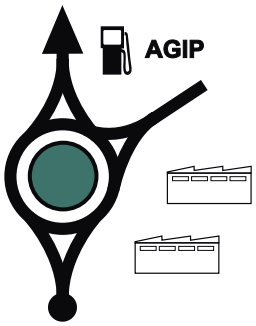 4			141,88
3,47	! 0,59	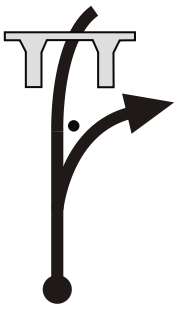 5		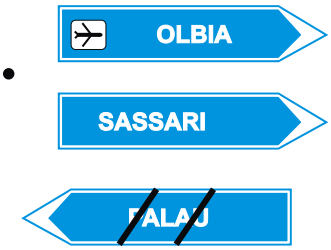	141,29
3,78	0,31	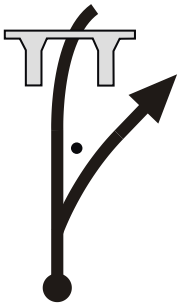 6			140,98
8,39	4,61	7		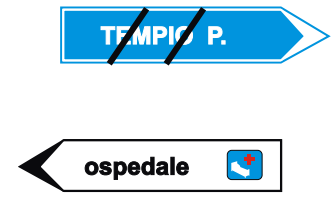	136,37
12,92	! 4,53	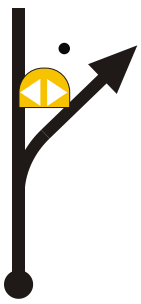 8			131,84

Road book 8 G.Aranci-Alghero box 7

8

DA From	OLBIA Isola Bianca	DISTANZA Distance Km
A To	ALGHERO SP (→ HQ)	144,76

7

Senza indicazioni proseguire dritto / Without indication, go straight ahead

DISTANZA / Distance TOTALE Total	DISTANZA / Distance PARZIALE Partial	DIREZIONE Direction	A G	INFORMAZIONI Information	REGRESS. Km to go
29,77	16,85	9		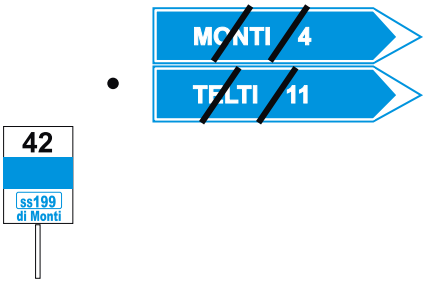	114,99
Road book 9 Airport-Alghero box 15					9
34,35	4,58	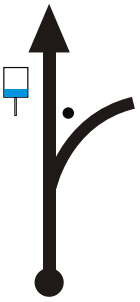 10		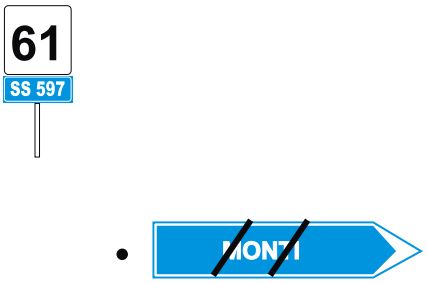	110,41
53,53	19,18	 11		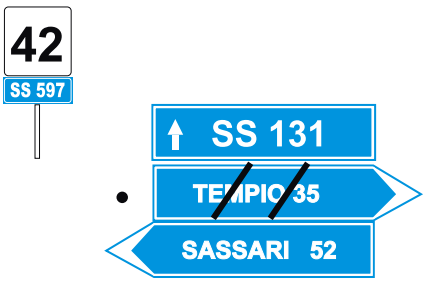	91,23
64,68	11,15	12			80,08
68,33	3,65	 13			76,43

DA From	OLBIA Isola Bianca	DISTANZA Distance Km
A To	ALGHERO SP (→ HQ)	144,76

7

Senza indicazioni proseguire dritto / Without indication, go straight ahead

DISTANZA / Distance TOTALE Total	DISTANZA / Distance PARZIALE Partial	DIREZIONE Direction	A G	INFORMAZIONI Information	REGRESS. Km to go
90,00	21,67	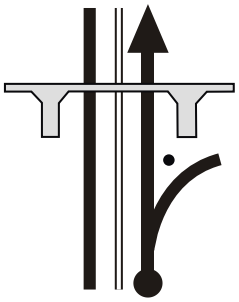 14			54,76
95,60	! 5,60	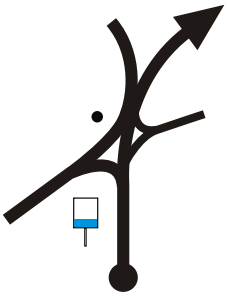 15		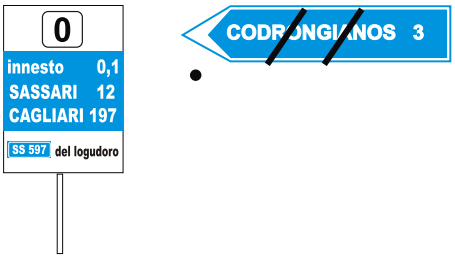	49,16
95,72	! 0,12	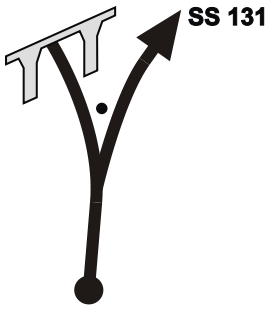 16			49,04
102,85	7,13	17			41,91
107,08	! 4,23	18		PRENDERE LA CORSIA DI SINISTRA / KEEP LEFT SIDE	37,68

DA From	OLBIA Isola Bianca	DISTANZA Distance Km
A To	ALGHERO SP (→ HQ)	144,76

7

Senza indicazioni proseguire dritto / Without indication, go straight ahead

DISTANZA / Distance TOTALE Total	DISTANZA / Distance PARZIALE Partial	DIREZIONE Direction	A G	INFORMAZIONI Information	REGRESS. Km to go
107,47	0,39	19			37,29
114,78	! 7,31	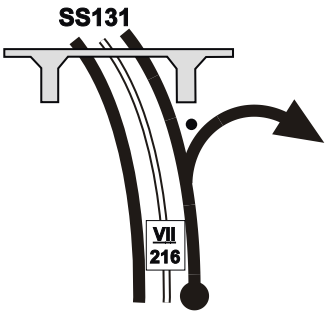 20			29,98
116,03	1,25	 21			28,73
123,73	7,70	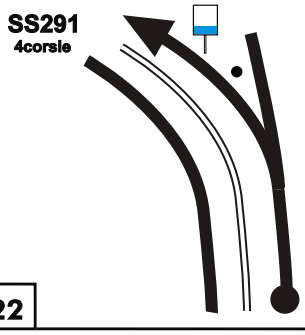 22			21,03
128,67	4,94	23			16,09

DA From	OLBIA Isola Bianca	DISTANZA Distance Km
A To	ALGHERO SP (→ HQ)	144,76

7

Senza indicazioni proseguire dritto / Without indication, go straight ahead

DISTANZA / Distance TOTALE Total	PARZIALE Partial	DIREZIONE Direction	A G	INFORMAZIONI Information	REGRESS. Km to go
133,64	4,97	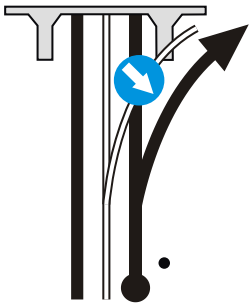 24			11,12
134,19	0,55	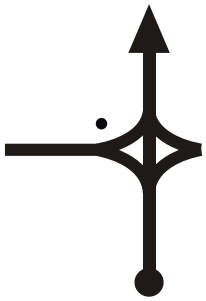 25			10,57
135,77	1,58	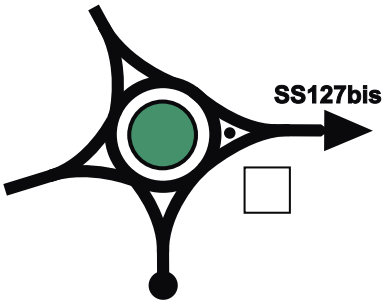 26			8,99
141,63	5,86	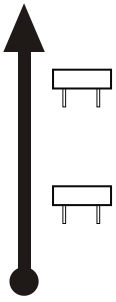 27			3,13
141,87	0,24	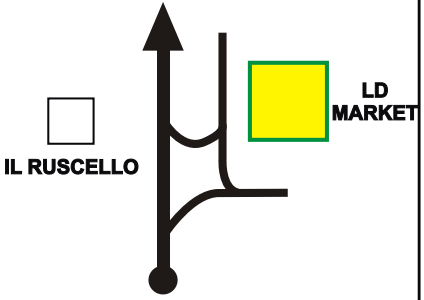 28		(Regione Galboneddu)	2,89

DA From	OLBIA Isola Bianca	DISTANZA Distance Km
A To	ALGHERO SP (→ HQ)	144,76

7

Senza indicazioni proseguire dritto / Without indication, go straight ahead

DISTANZA / Distance TOTALE Total	PARZIALE Partial	DIREZIONE Direction	A G	INFORMAZIONI Information	REGRESS. Km to go
142,74	0,87	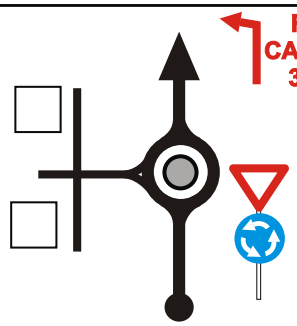 29			2,02
143,22	0,48	 30		•	1,54
143,62	0,40	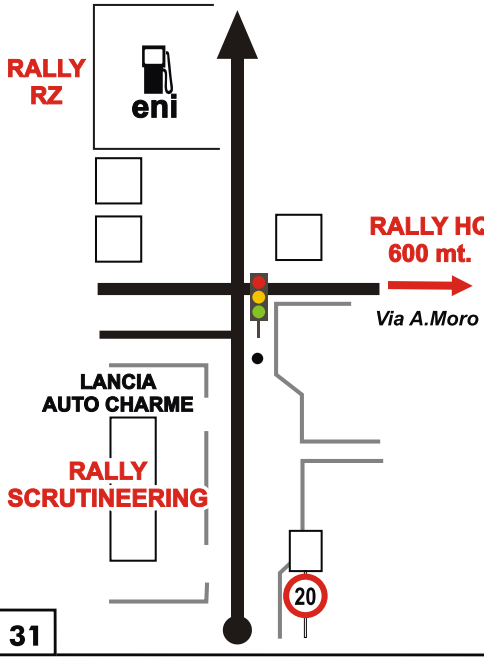 31		• 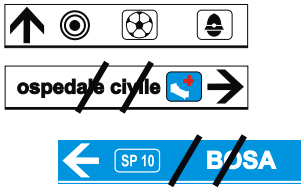 	1,14
144,26	0,64	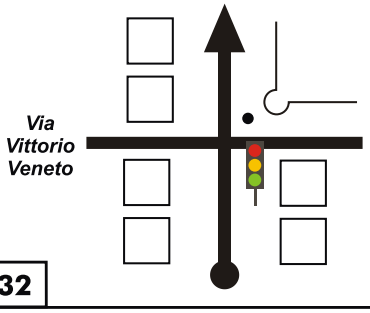 32		•	0,50

DA From	OLBIA Isola Bianca	DISTANZA Distance Km
A To	ALGHERO SP	144,76

7

Senza indicazioni proseguire dritto / Without indication, go straight ahead

DISTANZA / Distance TOTALE Total	DISTANZA / Distance PARZIALE Partial	DIREZIONE Direction	A G	INFORMAZIONI Information	REGRESS. Km to go
144,51	0,25	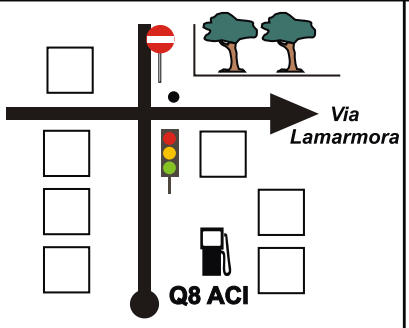 33		• FERTILIA → P aera portuale →	0,25
144,62	0,11	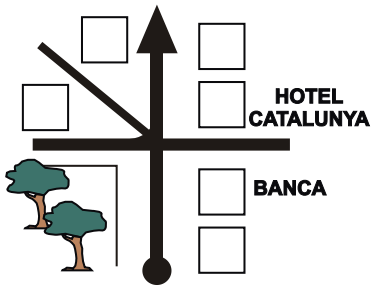 34			0,14
144,76	0,14	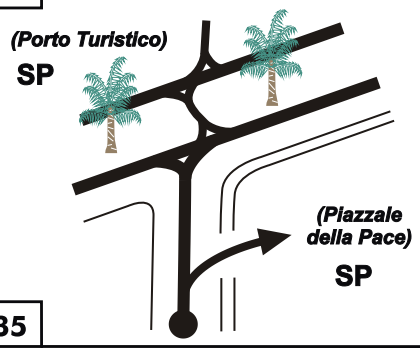 35		SERVICE PARK	0,00

DA From	ALGHERO SP (→ HQ)	DISTANZA Distance Km
A To	OLBIA Isola Bianca	145,27

7

Senza indicazioni proseguire dritto / Without indication, go straight ahead

DISTANZA / Distance TOTALE Total	DISTANZA / Distance PARZIALE Partial	DIREZIONE Direction	A G	INFORMAZIONI Information	REGRESS. Km to go
0,00	0,00	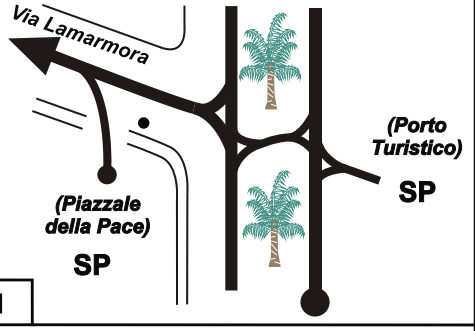 1		municipio SERVICE PARK	145,27
0,28	0,28	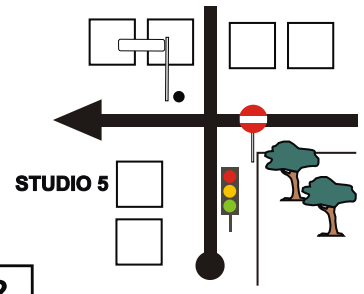 2		via vittorio emanuele	144,99
0,52	0,24	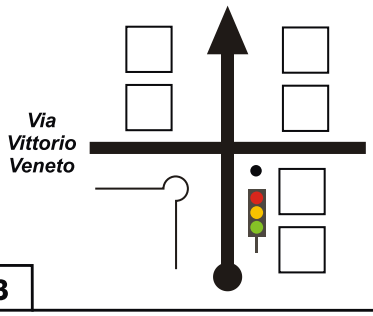 3			144,75
1,13	0,61	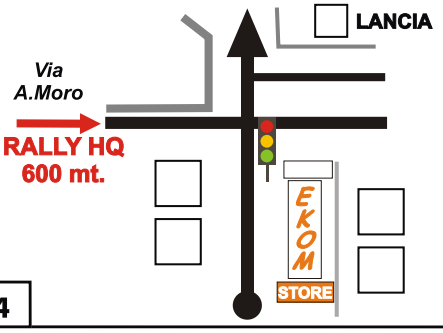 4			144,14
1,54	0,41	5			143,73

DA From	ALGHERO SP (→HQ)	DISTANZA Distance Km
A To	OLBIA Isola Bianca	145,27

7

Senza indicazioni proseguire dritto / Without indication, go straight ahead

DISTANZA / Distance TOTALE Total	DISTANZA / Distance PARZIALE Partial	DIREZIONE Direction	A G	INFORMAZIONI Information	REGRESS. Km to go
2,33	0,79	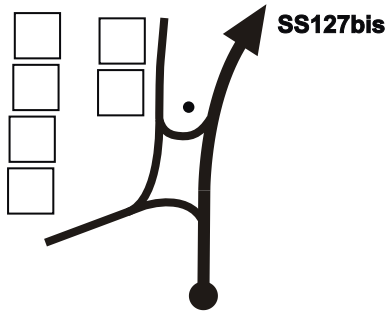 6		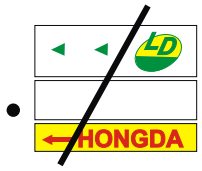 (Regione Galboneddu)	142,94
8,83	6,50	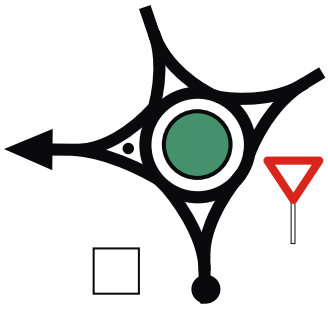 7			136,44
10,75	! 1,92	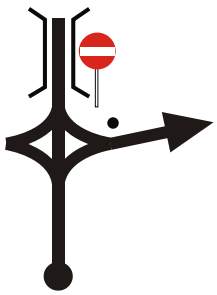 8			134,52
20,34	9,59	9			124,93
29,37	! 9,03	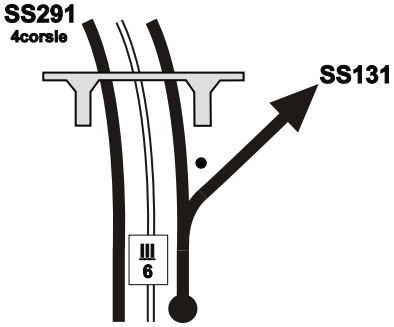 10			115,90

DA From	ALGHERO SP (→HQ)	DISTANZA Distance Km
A To	OLBIA Isola Bianca	145,27

7

Senza indicazioni proseguire dritto / Without indication, go straight ahead

DISTANZA / Distance TOTALE Total	DISTANZA / Distance PARZIALE Partial	DIREZIONE Direction	A G	INFORMAZIONI Information	REGRESS. Km to go
36,64	7,27	11			108,63
41,26	4,62	12			104,01
48,15	6,89	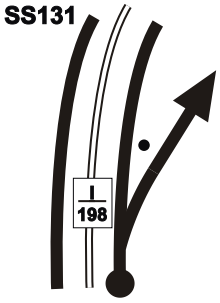 13			97,12
48,64	0,49	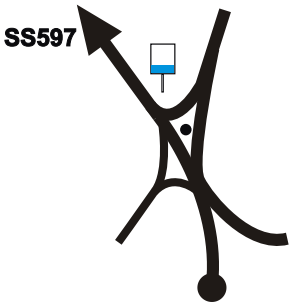 14		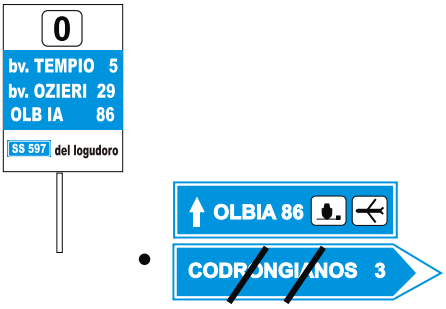	96,63
53,82	5,18	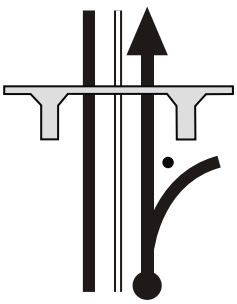 15			91,45

DA From	ALGHERO SP (→ HQ)	DISTANZA Distance Km
A To	OLBIA Isola Bianca	145,27

7

Senza indicazioni proseguire dritto / Without indication, go straight ahead

DISTANZA / Distance TOTALE Total	PARZIALE Partial	DIREZIONE Direction	A G	INFORMAZIONI Information	REGRESS. Km to go
68,66	14,84	 16		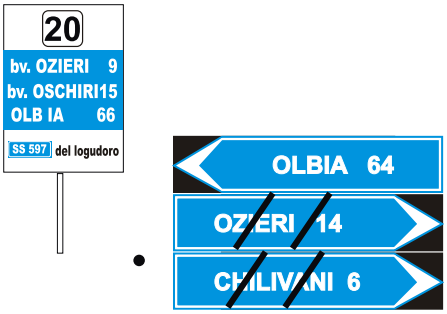	76,61
75,61	6,95	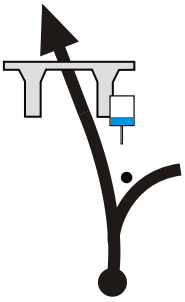 17		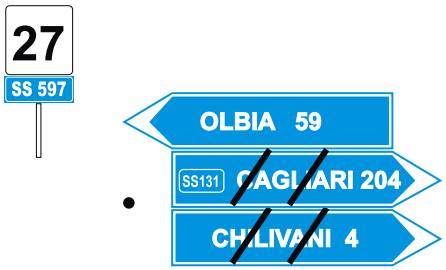	69,66
90,41	14,80	18		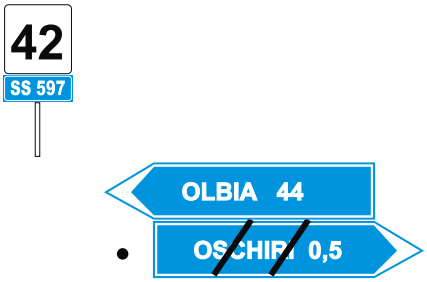	54,86
109,85	19,44	19			35,42
114,73	4,88	20		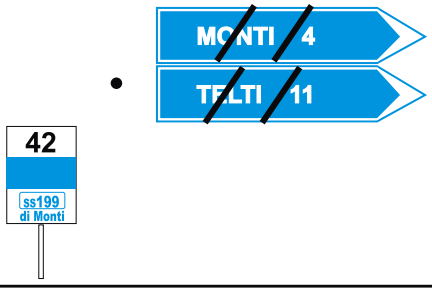	30,54

DA From	ALGHERO SP (→ HQ)	DISTANZA Distance Km
A To	OLBIA Isola Bianca	145,27

7

Senza indicazioni proseguire dritto / Without indication, go straight ahead

DISTANZA / Distance TOTALE Total	PARZIALE Partial	DIREZIONE Direction	A G	INFORMAZIONI Information	REGRESS. Km to go
130,90	16,17	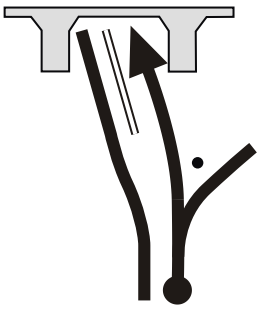 21			14,37
Road book 9 Alghero-Airport box 21					9
131,20	!! 0,30	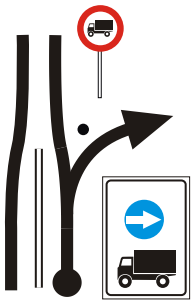 22		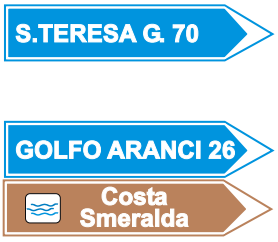	14,07
135,14	3,94	23		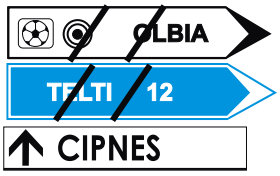	10,13
Road book 8 Alghero-G.Aranci box 23					8
140,66	! 5,52	 24		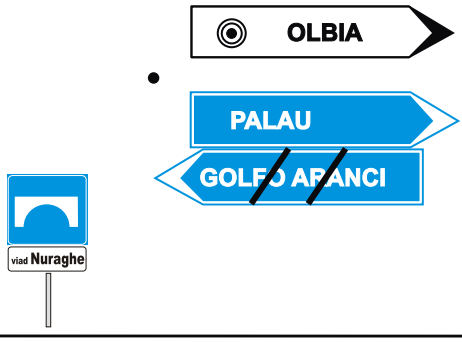	4,61
141,39	0,73	25		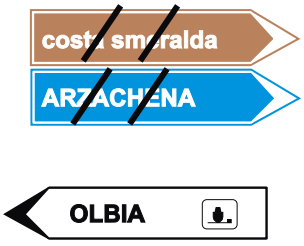	3,88

DA From	ALGHERO SP (→HQ)	DISTANZA Distance Km
A To	OLBIA Isola Bianca	145,27

7

Senza indicazioni proseguire dritto / Without indication, go straight ahead

DISTANZA / Distance TOTALE Total	DISTANZA / Distance PARZIALE Partial	DIREZIONE Direction	A G	INFORMAZIONI Information	REGRESS. Km to go
142,34	0,95	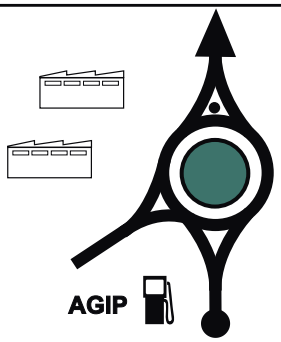 26			2,93
144,44	2,10	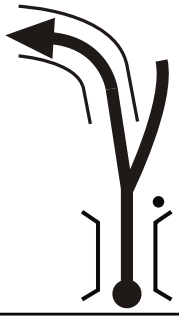 27		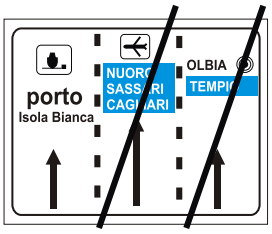	0,83
145,27	0,83	28			0,00

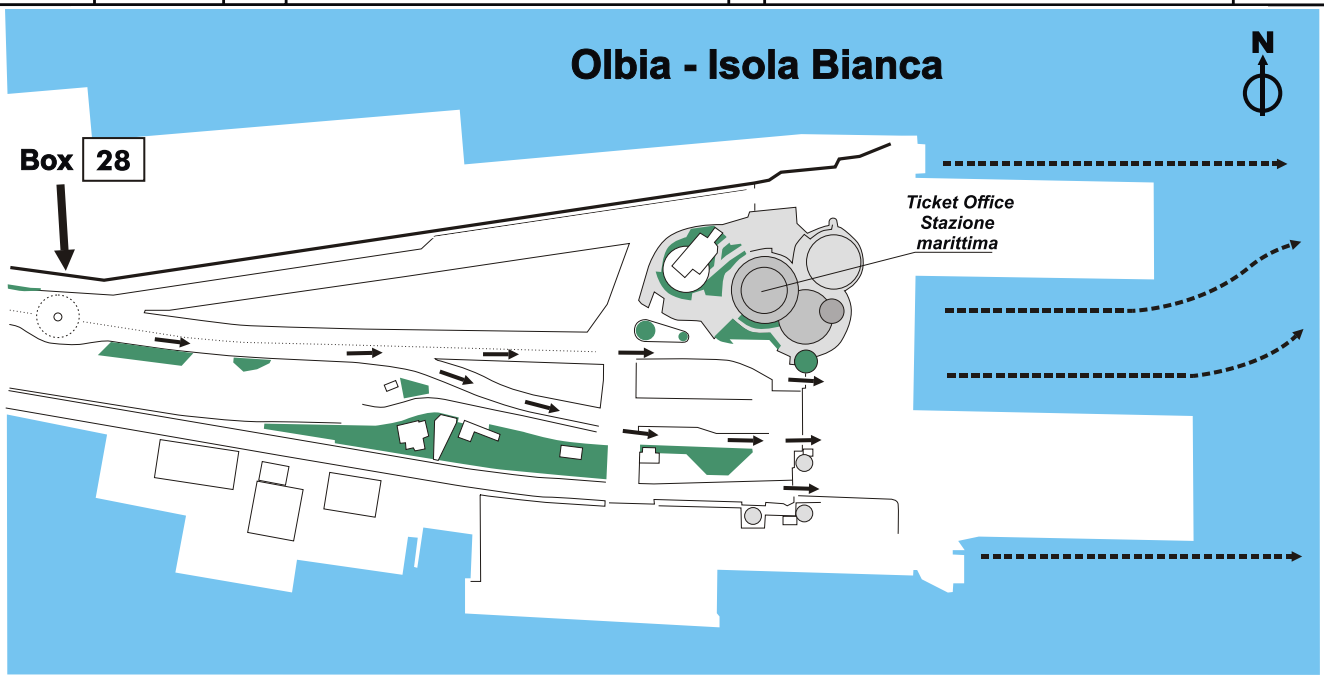

DA From	GOLFO ARANCI - (OLBIA)	DISTANZA Distance Km
A To	ALGHERO SP (→ HQ)	156,04

8

Senza indicazioni proseguire dritto / Without indication, go straight ahead

DISTANZA / Distance TOTALE Total	DISTANZA / Distance PARZIALE Partial	DIREZIONE Direction	A G	INFORMAZIONI Information	REGRESS. Km to go
		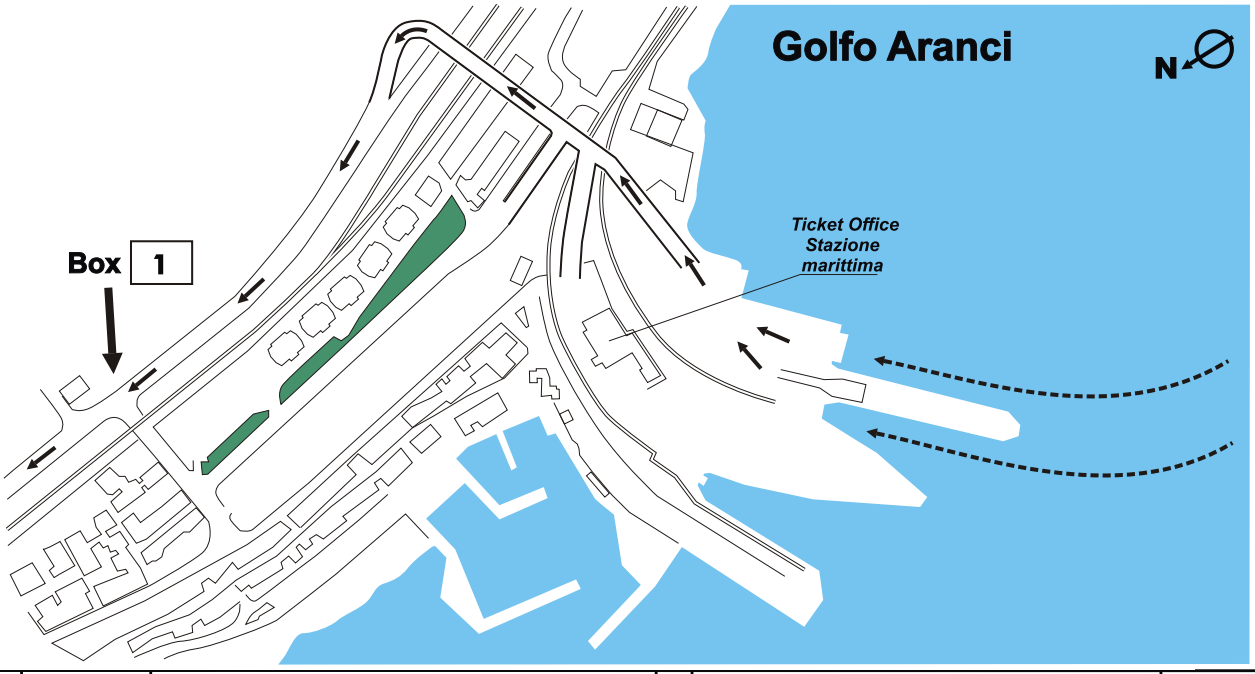			
0,00	0,00	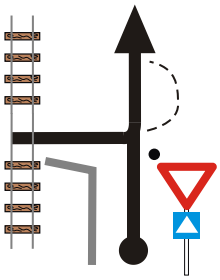 1		• tutte le direzioni / Golfo Aranci	156,04
3,28	3,28	 2		• OLBIA / Geovillage	152,76
8,69	5,41	 3		• OLBIA / BADDOS	147,35

DA From	GOLFO ARANCI - (OLBIA)	DISTANZA Distance Km
A To	ALGHERO SP (→ HQ)	156,04

8

Senza indicazioni proseguire dritto / Without indication, go straight ahead

DISTANZA / Distance TOTALE Total	DISTANZA / Distance PARZIALE Partial	DIREZIONE Direction	A G	INFORMAZIONI Information	REGRESS. Km to go
12,70	4,01	4			143,34
14,20	1,50	 5		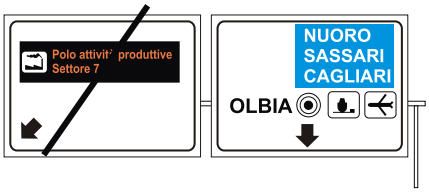	141,84
15,02	0,82	6			141,02
19,67	4,65	7		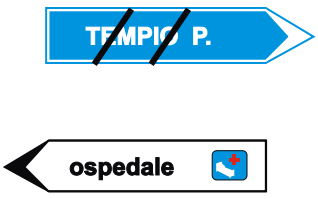	136,37

Road book 7
Olbia I.B.-Alghero
box 7

7

DA From	ALGHERO SP (→ HQ)	DISTANZA Distance Km
A To	(OLBIA) - GOLFO ARANCI	156,19

8

Senza indicazioni proseguire dritto / Without indication, go straight ahead

DISTANZA / Distance TOTALE Total	PARZIALE Partial	DIREZIONE Direction	A G	INFORMAZIONI Information	REGRESS. Km to go
135,14		23			21,05
Road book 7 Alghero-Olbia I.B. box 23					7
140,66	5,52	24		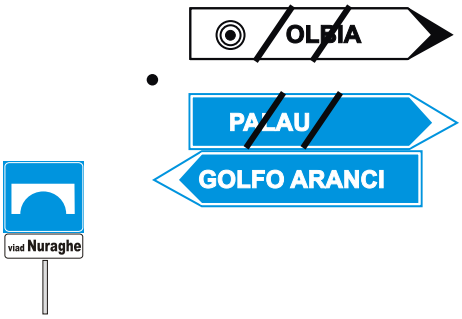	15,53
141,84	1,18	 25		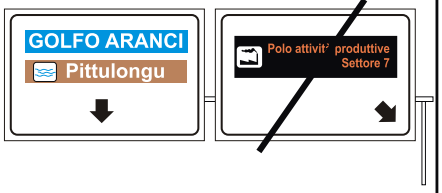	14,35
143,28	1,44	26			12,91
147,06	3,78	 27			9,13

DA From	ALGHERO SP (→ HQ)	DISTANZA Distance Km
A To	(OLBIA) - GOLFO ARANCI	156,19

8

Senza indicazioni proseguire dritto / Without indication, go straight ahead

DISTANZA / Distance TOTALE Total	DISTANZA / Distance PARZIALE Partial	DIREZIONE Direction	A G	INFORMAZIONI Information	REGRESS. Km to go
152,68	5,62	 28			3,51
156,12	! 3,44	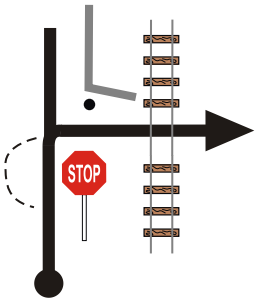 29			0,07
156,19	! 0,07	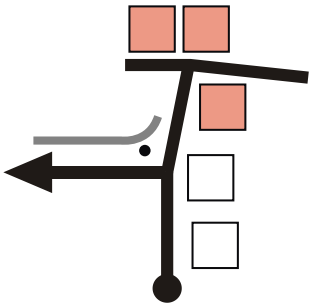 30			0,00

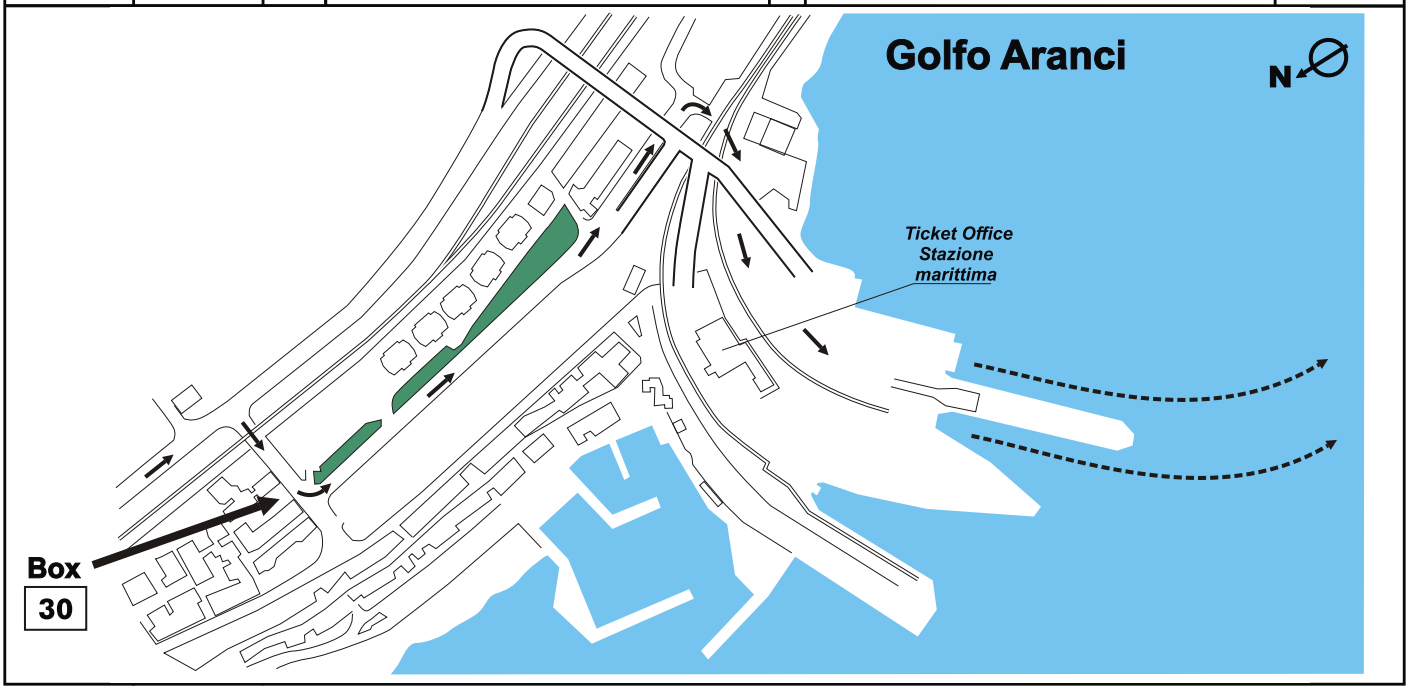

DA From	OLBIA AIRPORT - (OLBIA)	DISTANZA Distance Km
A To	ALGHERO SP (→ HQ)	136,45

9

Senza indicazioni proseguire dritto / Without indication, go straight ahead

DISTANZA / Distance TOTALE Total	DISTANZA / Distance PARZIALE Partial	DIREZIONE Direction	A G	INFORMAZIONI Information	REGRESS. Km to go
0,00	0,00	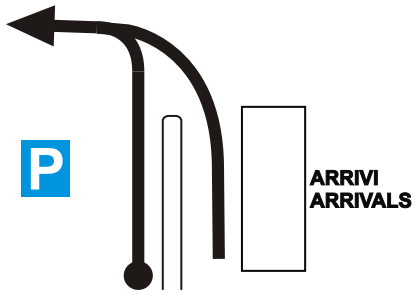 1		AIRPORT	136,45
0,26	0,26	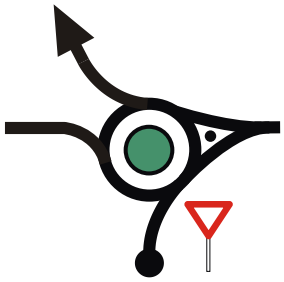 2		•	136,19
0,45	0,19	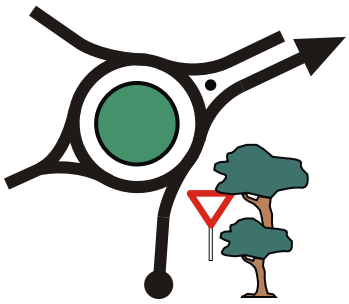 3		•	136,00
0,90	0,45	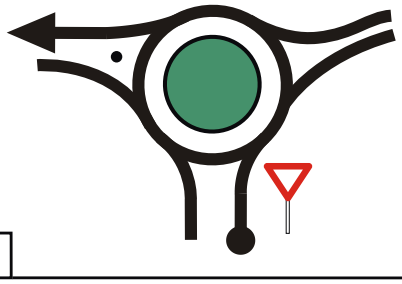 4		• 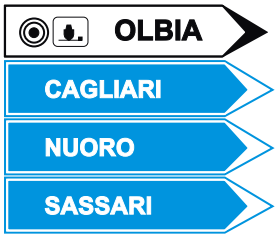	135,55
1,14	0,24	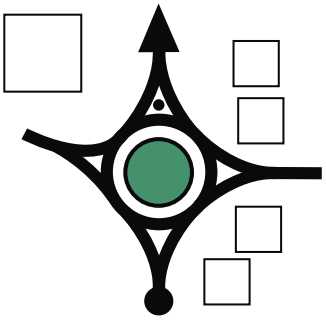 5		• 	135,31

DA From	OLBIA AIRPORT - (OLBIA)	DISTANZA Distance Km
A To	ALGHERO SP (→HQ)	136,45

9

Senza indicazioni proseguire dritto / Without indication, go straight ahead

DISTANZA / Distance TOTALE Total	DISTANZA / Distance PARZIALE Partial	DIREZIONE Direction	A G	INFORMAZIONI Information	REGRESS. Km to go
1,25	0,11	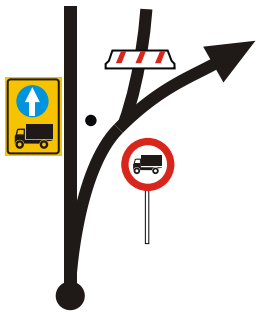 6		• SASSARI OLBIA centro PALAU	135,20
1,50	0,25	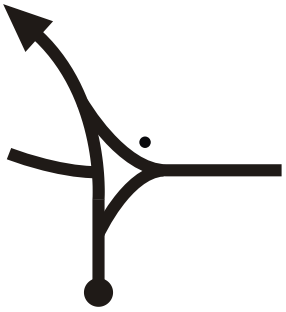 7		• SASSARI	134,95
2,12	0,62	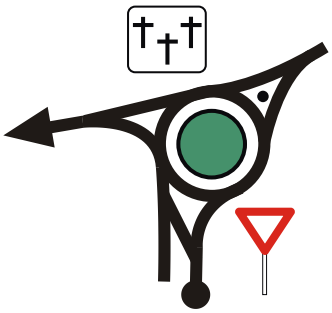 8		• SASSARI	134,33
2,87	! 0,75	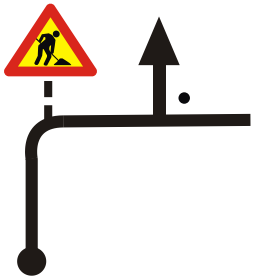 9		• SASSARI	133,58
3,48	0,61	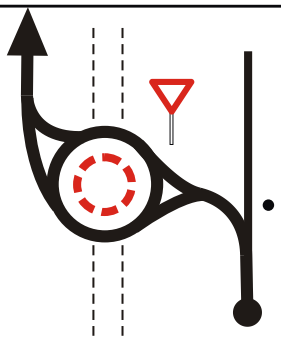 10		• SASSARI	132,97

DA From	OLBIA AIRPORT - (OLBIA)	DISTANZA Distance Km
A To	ALGHERO SP (→ HQ)	136,45

9

Senza indicazioni proseguire dritto / Without indication, go straight ahead

DISTANZA / Distance TOTALE Total	DISTANZA / Distance PARZIALE Partial	DIREZIONE Direction	A G	INFORMAZIONI Information	REGRESS. Km to go
3,70	0,22	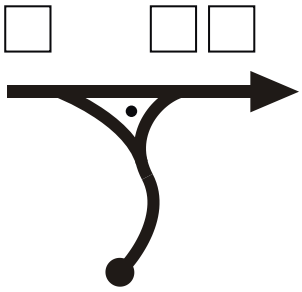 11			132,75
3,87	0,17	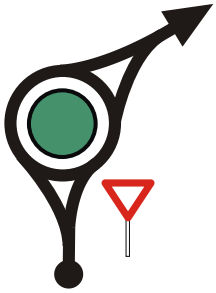 12			132,58
4,58	0,71	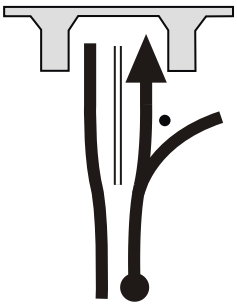 13		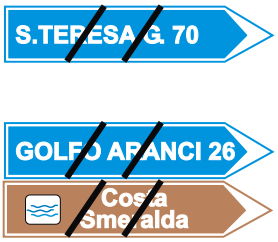	131,87
4,91	0,33	14		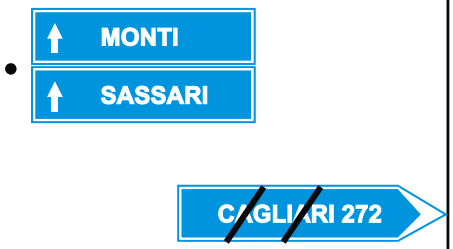	131,54
21,46	16,55	15		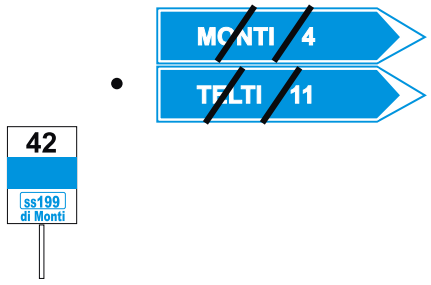	114,99

Road book 7
Olbia I.B.-Alghero
box 9

7

DA From	ALGHERO SP (→ HQ)	DISTANZA Distance Km
A To	(OLBIA) - OLBIA AIRPORT	134,68

9

Senza indicazioni proseguire dritto / Without indication, go straight ahead

DISTANZA / Distance TOTALE Total	PARZIALE Partial	DIREZIONE Direction	A G	INFORMAZIONI Information	REGRESS. Km to go
130,90		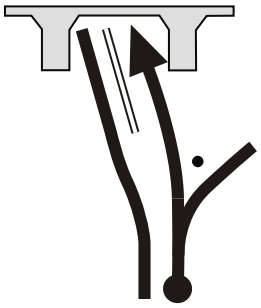 21			3,78
Road book 7 Alghero-Olbia I.B. box 21					7
131,20	0,30	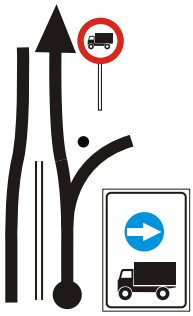 22			3,48
131,82	0,62	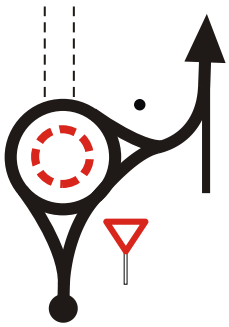 23			2,86
132,11	0,29	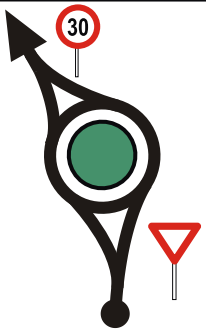 24			2,57
132,30	0,19	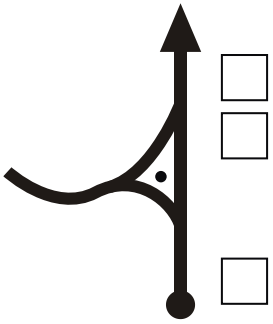 25			2,38

DA From	ALGHERO SP (→ HQ)	DISTANZA Distance Km
A To	(OLBIA) - OLBIA AIRPORT	134,68

9

Senza indicazioni proseguire dritto / Without indication, go straight ahead

DISTANZA / Distance TOTALE Total	DISTANZA / Distance PARZIALE Partial	DIREZIONE Direction	A G	INFORMAZIONI Information	REGRESS. Km to go
132,45	0,15	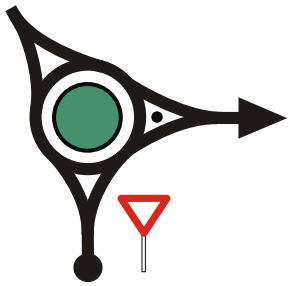 26		• aeroporto	2,23
132,96	0,51	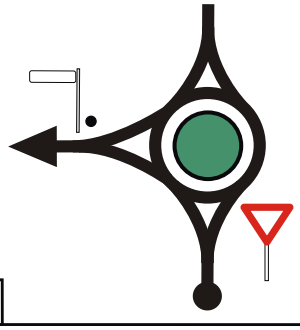 27		• via degli Aviatori	1,72
133,26	0,30	 28		• tutte le direzioni BAR Take Off	1,42
133,37	0,11	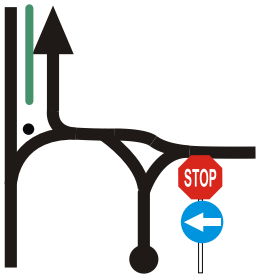 29		• tutte le direzioni Aerostazione Air Terminal	1,31
133,92	0,55	30		• Aerostazione Air Terminal tutte le direzioni	0,76

DA From	ALGHERO SP (→ HQ)	DISTANZA Distance Km
A To	(OLBIA) - OLBIA AIRPORT	134,68

9

Senza indicazioni proseguire dritto / Without indication, go straight ahead

DISTANZA / Distance		DIREZIONE Direction	A G	INFORMAZIONI Information	REGRESS. Km to go
TOTALE Total	PARZIALE Partial				
134,40	0,48	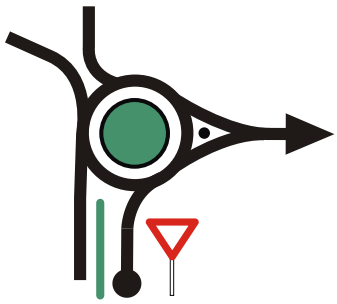 31			0,28
134,68	0,28	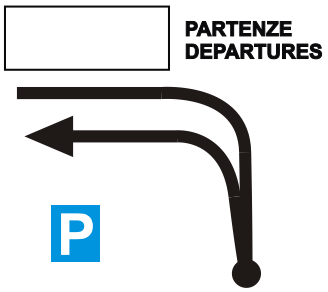 32		AIRPORT	0,00

DA From	ALGHERO SP (→HQ)	DISTANZA Distance Km
A To	BUDDUSO' RS - ALA' DEI SARDI RZ	114,65

10

Senza indicazioni proseguire dritto / Without indication, go straight ahead

DISTANZA / Distance TOTALE Total	DISTANZA / Distance PARZIALE Partial	DIREZIONE Direction	A G	INFORMAZIONI Information	REGRESS. Km to go
0,00	0,00	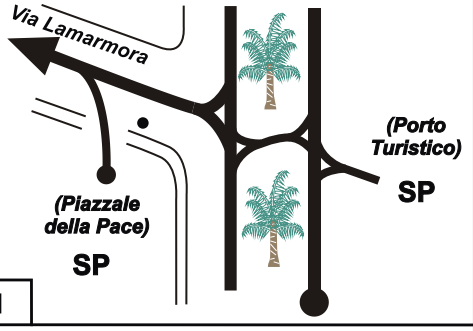		municipio SERVICE PARK	114,65
0,28	0,28	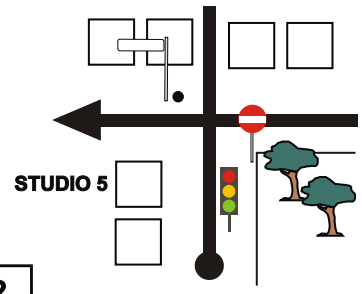		via vittorio emanuele	114,37
0,52	0,24	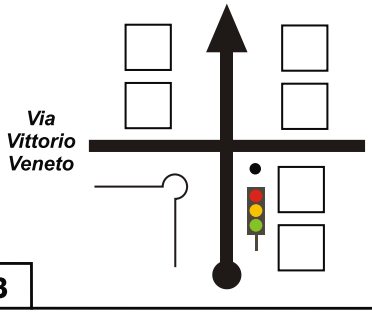			114,13
1,13	0,61	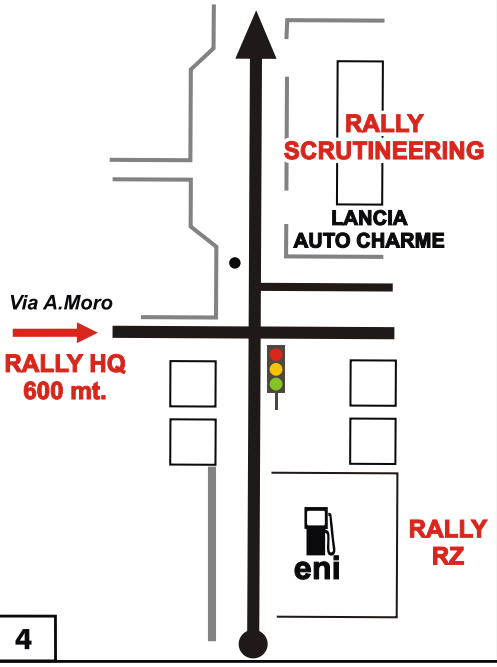			113,52

0,41	RALLY ITALIA SARDEGNA 2014	PAGINA Page 1/8

DA From	ALGHERO SP (→HQ)	DISTANZA Distance Km
A To	BUDDUSO' RS - ALA' DEI SARDI RZ	114,65

10

Senza indicazioni proseguire dritto / Without indication, go straight ahead

DISTANZA / Distance TOTALE Total	DISTANZA / Distance PARZIALE Partial	DIREZIONE Direction	A G	INFORMAZIONI Information	REGRESS. Km to go
1,54	0,41	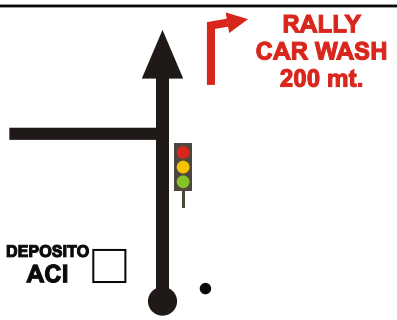 5			113,11
2,33	0,79	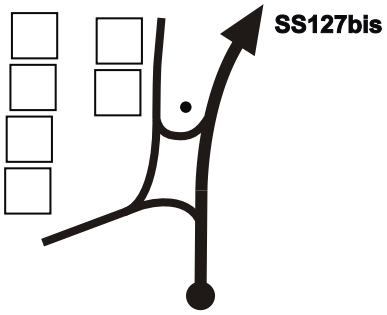 6		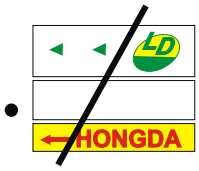 (Regione Galboneddu)	112,32
8,83	6,50	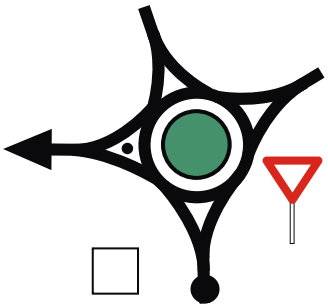 7			105,82
10,75	! 1,92	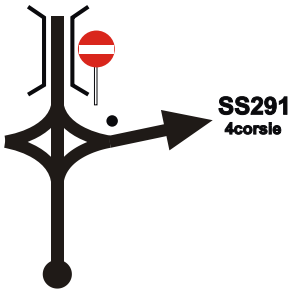 8			103,90
29,37	! 18,62	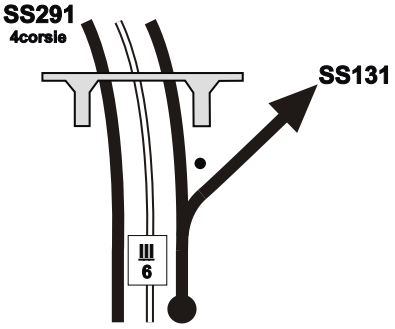 9			85,28

DA From	ALGHERO SP (→HQ)	DISTANZA Distance Km
A To	BUDDUSO' RS - ALA' DEI SARDI RZ	114,65

10

Senza indicazioni proseguire dritto / Without indication, go straight ahead

DISTANZA / Distance		DIREZIONE Direction	A G	INFORMAZIONI Information	REGRESS. Km to go
TOTALE Total	PARZIALE Partial				
36,64	7,27	10			78,01
41,26	4,62	11			73,39
48,15	6,89	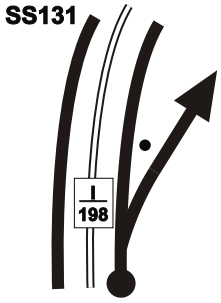 12			66,50
48,64	0,49	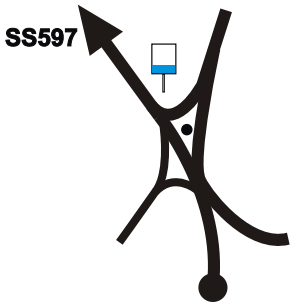 13		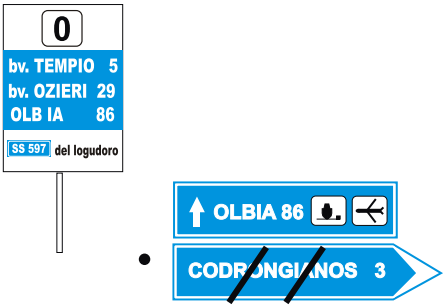	66,01
53,82	5,18	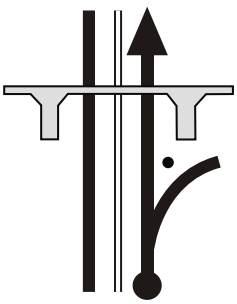 14			60,83

DA From	ALGHERO SP (→ HQ)	DISTANZA Distance Km
A To	BUDDUSO' RS - ALA' DEI SARDI RZ	114,65

10

Senza indicazioni proseguire dritto / Without indication, go straight ahead

DISTANZA / Distance TOTALE Total	PARZIALE Partial	DIREZIONE Direction	A G	INFORMAZIONI Information	REGRESS. Km to go
68,66	14,84	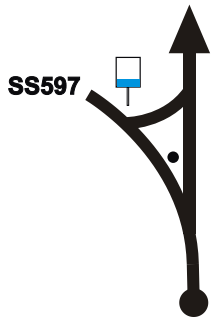 15		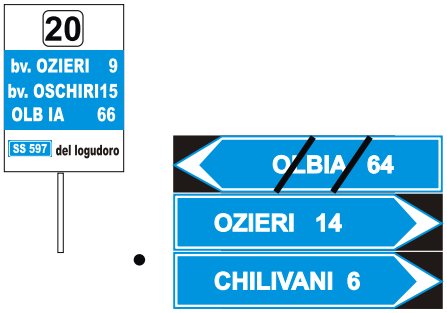	45,99
73,90	5,24	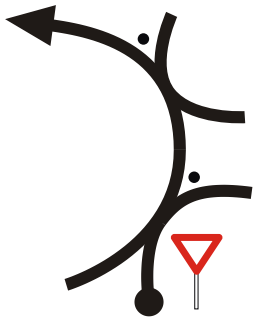 16			40,75
74,48	0,58	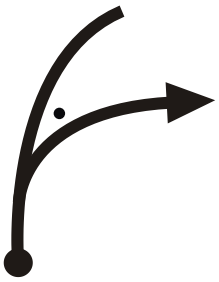 17			40,17
74,82	0,34	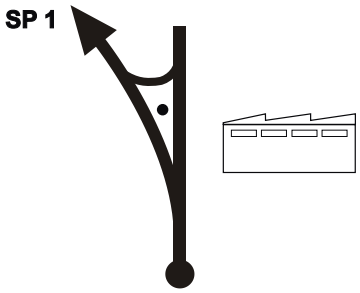 18			39,83
80,02	5,20	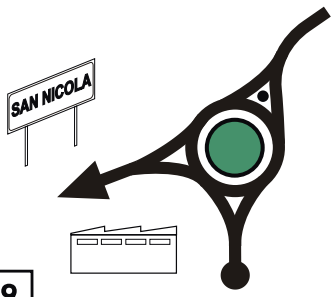 19			34,63

DA From	ALGHERO SP (→HQ)	DISTANZA Distance Km
A To	BUDDUSO' RS - ALA' DEI SARDI RZ	114,65

10

Senza indicazioni proseguire dritto / Without indication, go straight ahead

DISTANZA / Distance TOTALE Total	DISTANZA / Distance PARZIALE Partial	DIREZIONE Direction	A G	INFORMAZIONI Information	REGRESS. Km to go
80,85	0,83	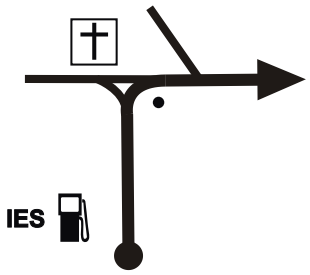 20		• CIRCONVALLAZIONE →	33,80
81,06	0,21	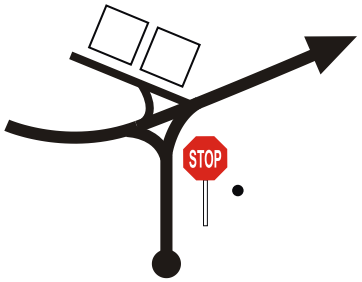 21		• CIRCONVALLAZIONE →	33,59
81,22	0,16	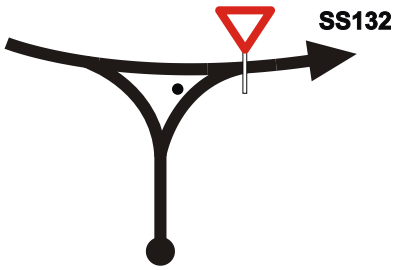 22		• CIRCONVALLAZIONE →	33,43
82,00	0,78	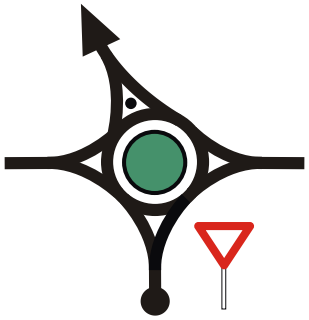 23		• NUORO 71 BUDDUSO' 29 PATTADA 16	32,65
87,36	5,36	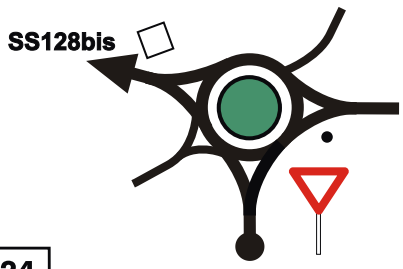 24		• OZIERI viabilità rurale	27,29

DA From	ALGHERO SP (→HQ)	DISTANZA Distance Km
A To	BUDDUSO' RS - ALA' DEI SARDI RZ	114,65

10

Senza indicazioni proseguire dritto / Without indication, go straight ahead

DISTANZA / Distance TOTALE Total	DISTANZA / Distance PARZIALE Partial	DIREZIONE Direction	A G	INFORMAZIONI Information	REGRESS. Km to go
94,50	! 7,14	SS128bis 25		0 SP 85 BUDDUSO' 17 PATTADA 3	20,15
94,68	0,18	SP85 Q8 26		BULTEI	19,97
99,22	4,54	SS128bis 27		OLBIA 74 BUDDUSO' 13	15,43
100,83	! 1,61	SS389dir SS128bis 28		BUDDUSO' 11 BONO 29	13,82
106,00	5,17	SS 11-13 Monte Lerno 29		Nuraghe Lerno	8,65

DA From	ALGHERO SP (→HQ)	DISTANZA Distance Km
A To	BUDDUSO' RS - ALA' DEI SARDI RZ	114,65

10

Senza indicazioni proseguire dritto / Without indication, go straight ahead

DISTANZA / Distance TOTALE Total	DISTANZA / Distance PARZIALE Partial	DIREZIONE Direction	A G	INFORMAZIONI Information	REGRESS. Km to go
107,43	1,43	30		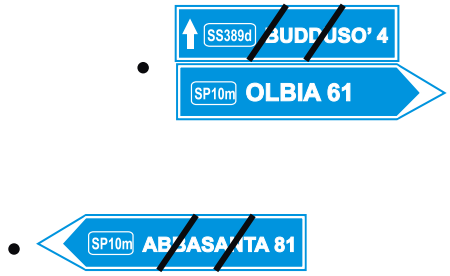	7,22
112,59	5,16	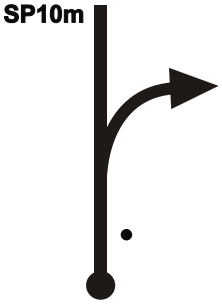 31			2,06
112,70	0,11	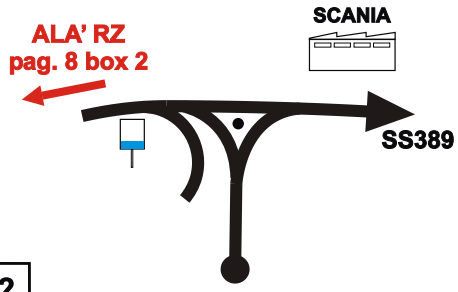 32		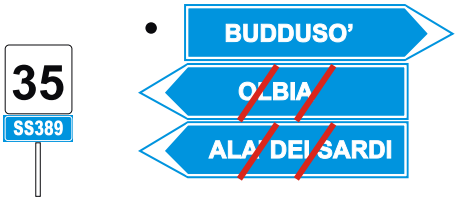	1,95
113,28	0,58	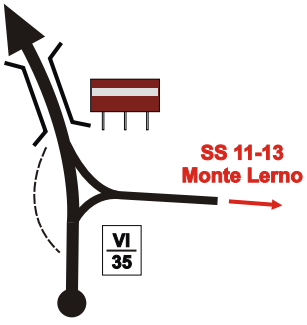 33			1,37
114,65	1,37	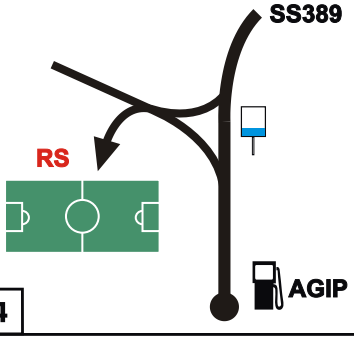 34		(BUDDUSO') REMOTE SERVICE	0,00

DA From	ALGHERO SP (→ HQ)	DISTANZA Distance Km
A To	BUDDUSO' RS - ALA' DEI SARDI RZ	9,40

10ext

Senza indicazioni proseguire dritto / Without indication, go straight ahead

DISTANZA / Distance TOTALE Total	DISTANZA / Distance PARZIALE Partial	DIREZIONE Direction	A G	INFORMAZIONI Information	REGRESS. Km to go
0,00	0,00	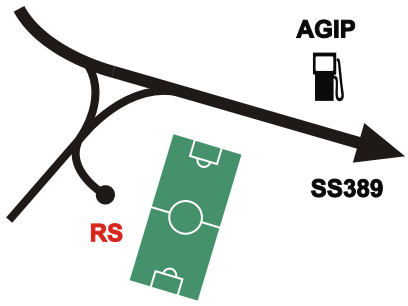 1		REMOTE SERVICE	9,40
2,00	2,00	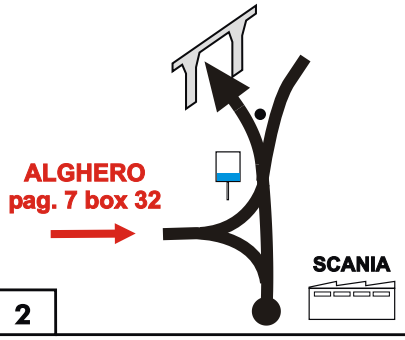 2			7,40
8,60	6,60	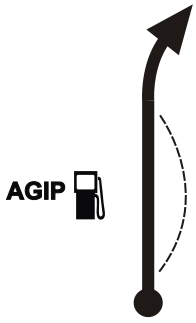 3			0,80
9,40	0,80	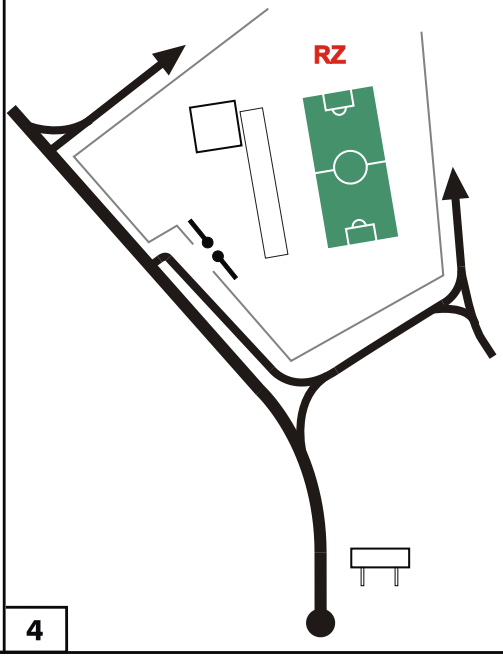 4		REFUELLING ZONE	0,00

DA From	ALA' DEI SARDI RZ - BUDDUSO' RS	DISTANZA Distance Km
A To	ALGHERO SP (→ HQ)	120,26

10

Senza indicazioni proseguire dritto / Without indication, go straight ahead

DISTANZA / Distance TOTALE Total	DISTANZA / Distance PARZIALE Partial	DIREZIONE Direction	A G	INFORMAZIONI Information	REGRESS. Km to go
0,00	0,00	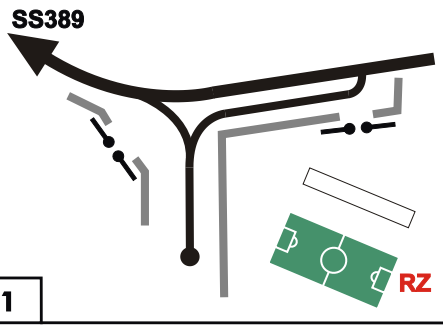 1		(ALA' DEI SARDI) REFUELLING ZONE	120,26
7,00	7,00	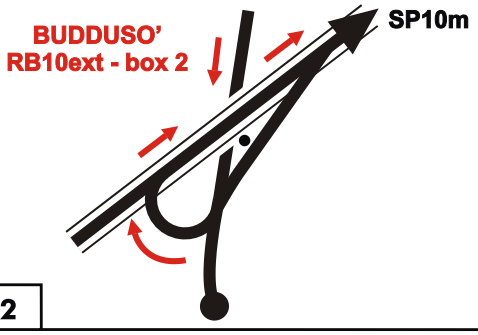 2			113,26
12,10	5,10	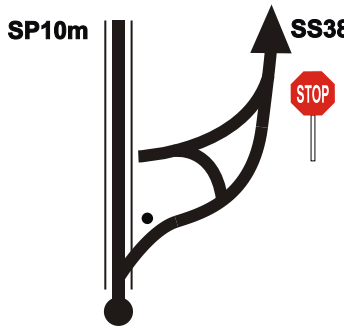 3		SASSARI OZIERI	108,16
18,94	6,84	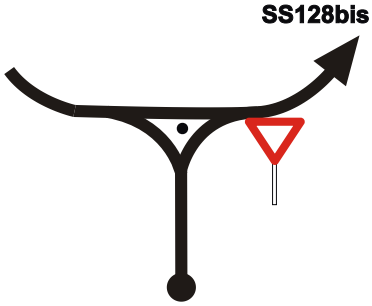 4		BONO 29 SASSARI 70	101,32
20,52	1,58	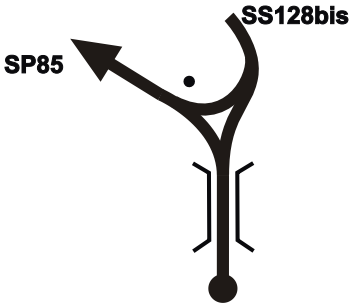 5		SASSARI 69 PATTADA 4	99,74

DA From	ALA' DEI SARDI RZ - BUDDUSO' RS	DISTANZA Distance Km
A To	ALGHERO SP (→ HQ)	120,26

10

Senza indicazioni proseguire dritto / Without indication, go straight ahead

DISTANZA / Distance TOTALE Total	DISTANZA / Distance PARZIALE Partial	DIREZIONE Direction	A G	INFORMAZIONI Information	REGRESS. Km to go
25,25	! 4,73	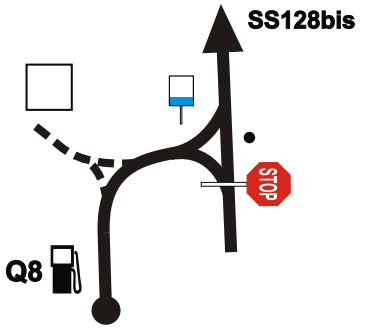 6		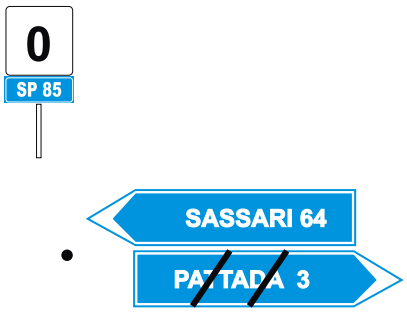	95,01
32,38	7,13	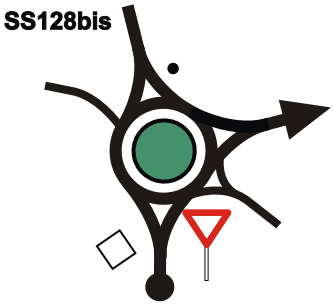 7			87,88
37,71	5,33	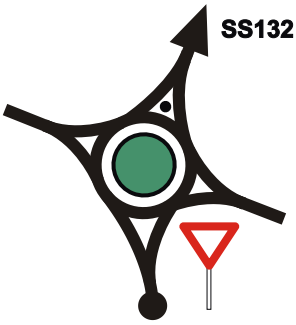 8			82,55
38,55	! 0,84	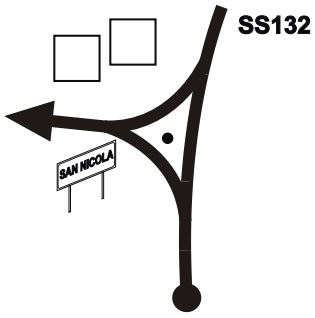 9			81,71
38,72	0,17	 10			81,54

DA From	ALA' DEI SARDI RZ - BUDDUSO' RS	DISTANZA Distance Km
A To	ALGHERO SP (→ HQ)	120,26

10

Senza indicazioni proseguire dritto / Without indication, go straight ahead

DISTANZA / Distance TOTALE Total	DISTANZA / Distance PARZIALE Partial	DIREZIONE Direction	A G	INFORMAZIONI Information	REGRESS. Km to go
38,92	0,20	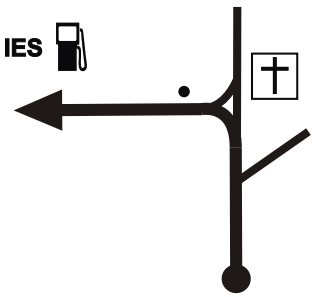 11		• S.P.1 - S.S. 131	81,34
39,70	0,78	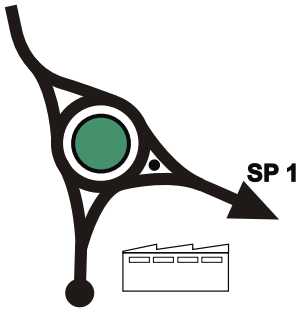 12		• OZIERI 2 SASSARI 44	80,56
45,16	! 5,46	 13		• CAGLIARI ss131 SASSARI MORES	75,10
45,81	0,65	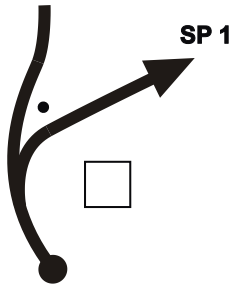 14		• CAGLIARI ss131 MORES SASSARI	74,45
51,07	! 5,26	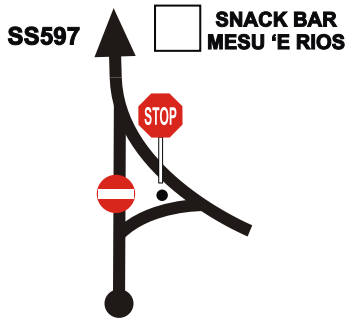 15		• SASSARI OLBIA 64	69,19

DA From	ALA' DEI SARDI RZ - BUDDUSO' RS	DISTANZA Distance Km
A To	ALGHERO SP (→ HQ)	120,26

10

Senza indicazioni proseguire dritto / Without indication, go straight ahead

DISTANZA / Distance TOTALE Total	PARZIALE Partial	DIREZIONE Direction	A G	INFORMAZIONI Information	REGRESS. Km to go
65,50	14,43	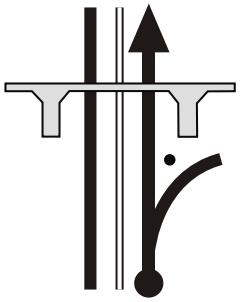 16			54,76
71,10	! 5,60	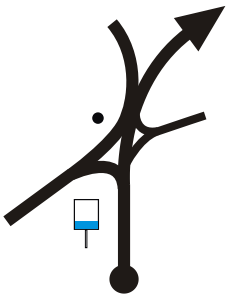 17		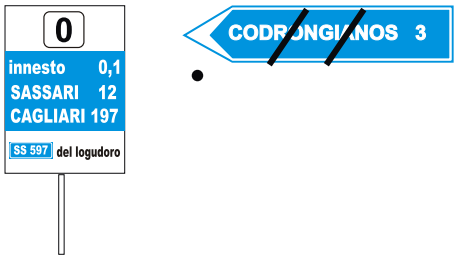	49,16
71,22	! 0,12	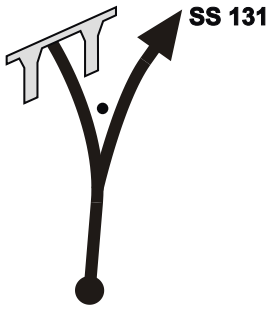 18			49,04
78,35	7,13	19			41,91
82,58	! 4,23	20		PRENDERE LA CORSIA DI SINISTRA KEEP LEFT SIDE 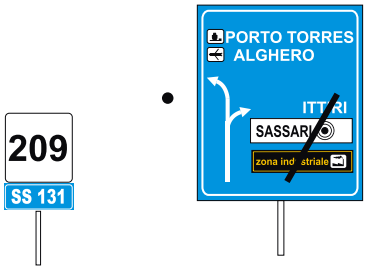	37,68

DA From	ALA' DEI SARDI RZ - BUDDUSO' RS	DISTANZA Distance Km
A To	ALGHERO SP (→ HQ)	120,26

10

Senza indicazioni proseguire dritto / Without indication, go straight ahead

DISTANZA / Distance TOTALE Total	DISTANZA / Distance PARZIALE Partial	DIREZIONE Direction	A G	INFORMAZIONI Information	REGRESS. Km to go
82,97	0,39	21			37,29
90,28	! 7,31	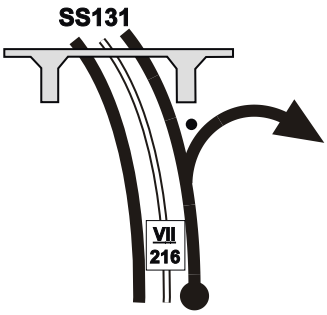 22			29,98
91,53	1,25	 23			28,73
99,23	7,70	 24			21,03
104,17	4,94	 25		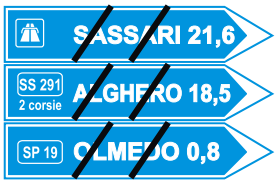	16,09

DA From	ALA' DEI SARDI RZ - BUDDUSO' RS	DISTANZA Distance Km
A To	ALGHERO SP (→ HQ)	120,26

10

Senza indicazioni proseguire dritto / Without indication, go straight ahead

DISTANZA / Distance TOTALE Total	PARZIALE Partial	DIREZIONE Direction	A G	INFORMAZIONI Information	REGRESS. Km to go
109,14	4,97	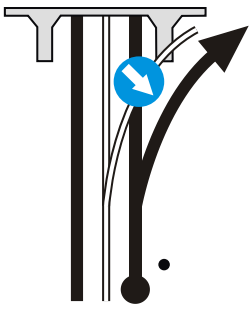 26			11,12
109,69	0,55	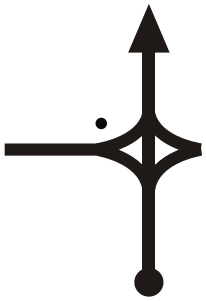 27			10,57
111,27	1,58	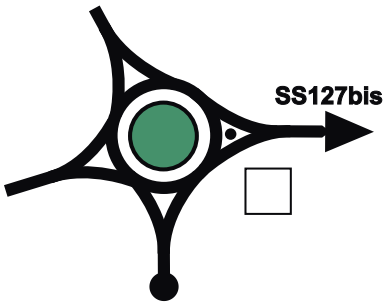 28			8,99
117,13	5,86	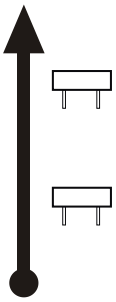 29			3,13
117,37	0,24	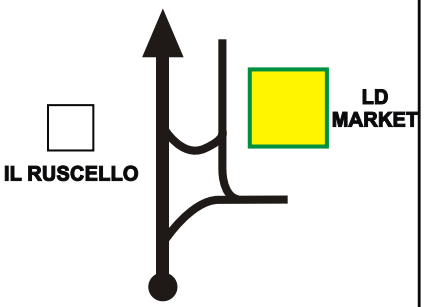 30		(Regione Galboneddu)	2,89

DA From	ALA' DEI SARDI RZ - BUDDUSO' RS	DISTANZA Distance Km
A To	ALGHERO SP (→ HQ)	120,26

10

Senza indicazioni proseguire dritto / Without indication, go straight ahead

DISTANZA / Distance TOTALE Total	PARZIALE Partial	DIREZIONE Direction	A G	INFORMAZIONI Information	REGRESS. Km to go
118,24	0,87	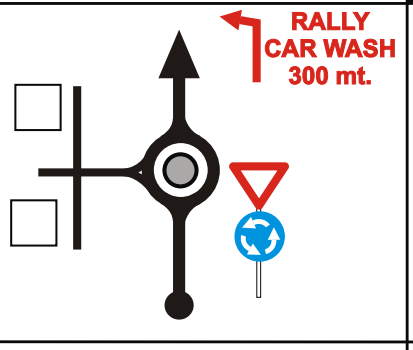 31			2,02
118,72	0,48	 32			1,54
119,12	0,40	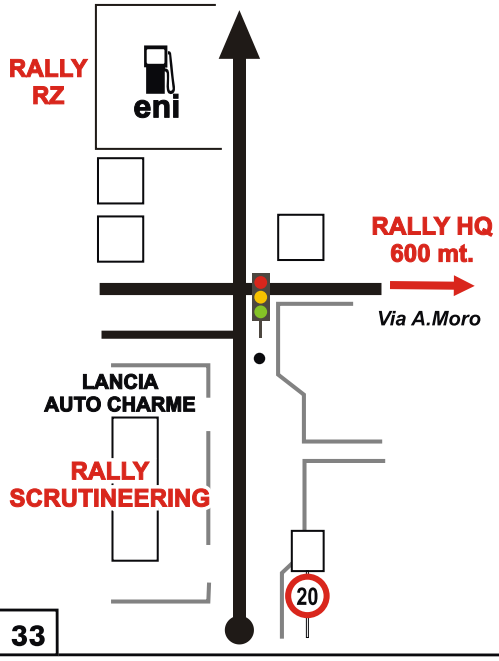 33		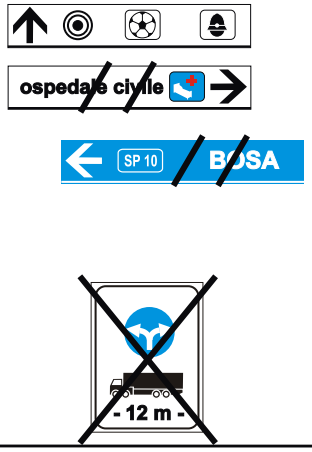	1,14
119,76	0,64	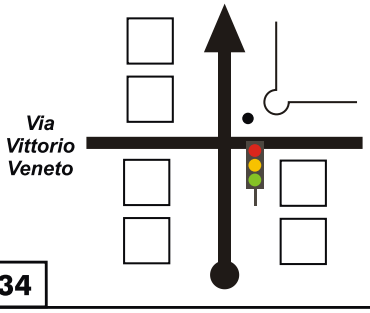 34			0,50

DA From	ALA' DEI SARDI RZ - BUDDUSO' RS	DISTANZA Distance Km
A To	ALGHERO SP (→HQ)	120,26

10

Senza indicazioni proseguire dritto / Without indication, go straight ahead

DISTANZA / Distance TOTALE Total	DISTANZA / Distance PARZIALE Partial	DIREZIONE Direction	A G	INFORMAZIONI Information	REGRESS. Km to go
120,01	0,25	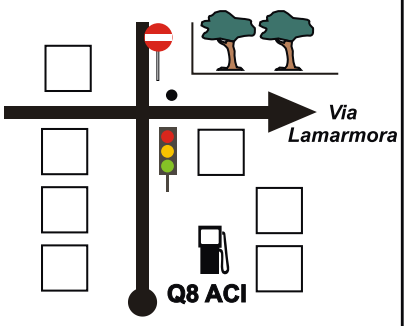 35		• FERTILIA → P aera portuale →	0,25
120,12	0,11	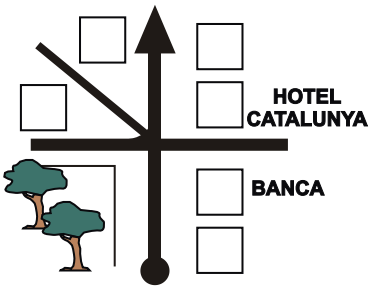 36			0,14
120,26	0,14	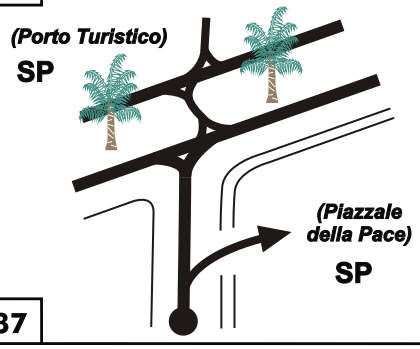 37		SERVICE PARK	0,00

DA From	ALGHERO SP (→HQ)	DISTANZA Distance Km
A To	MARRITZA RZ	57,06

11

Senza indicazioni proseguire dritto / Without indication, go straight ahead

DISTANZA / Distance		DIREZIONE Direction	A G	INFORMAZIONI Information	REGRESS. Km to go
TOTALE Total	PARZIALE Partial				
0,00	0,00	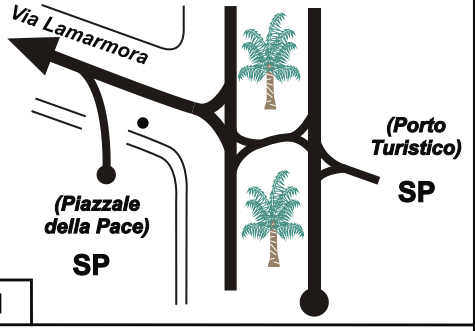		• municipio SERVICE PARK	57,06
0,28	0,28	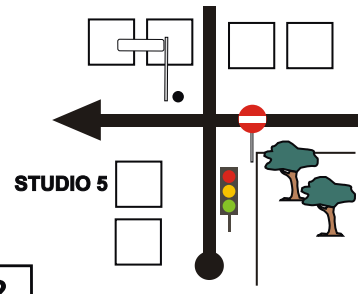		• via vittorio emanuele	56,78
0,52	0,24	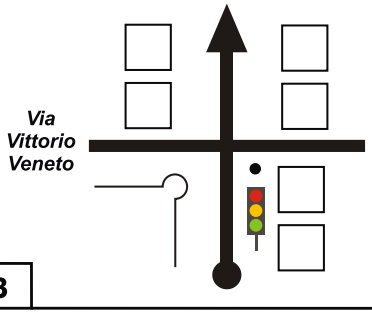		• SS127bis SASSARI	56,54
1,13	0,61	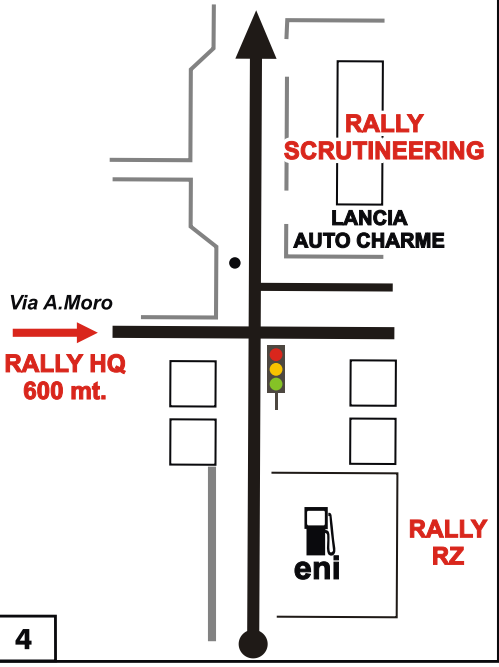			55,93

DA From	ALGHERO SP (→HQ)	DISTANZA Distance Km
A To	MARRITZA RZ	57,06

11

Senza indicazioni proseguire dritto / Without indication, go straight ahead

DISTANZA / Distance		DIREZIONE Direction	A G	INFORMAZIONI Information	REGRESS. Km to go
TOTALE Total	PARZIALE Partial				
1,54	0,41	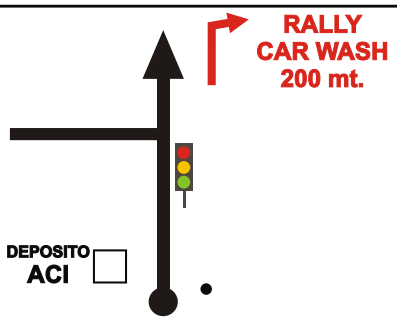 5			55,52
2,33	0,79	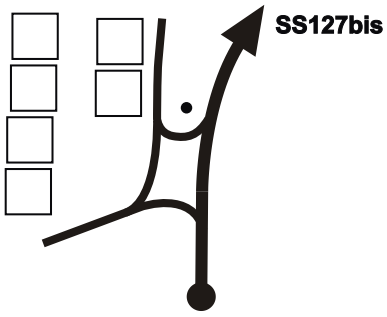 6		 (Regione Galboneddu)	54,73
8,83	6,50	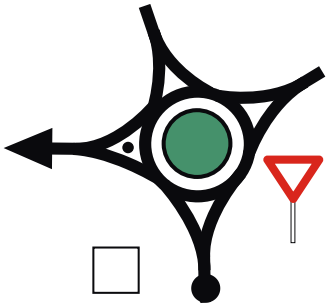 7			48,23
10,75	! 1,92	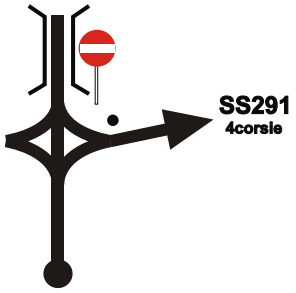 8			46,31
29,37	18,62	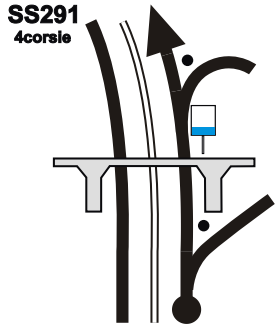 9			27,69

DA From	ALGHERO SP (→HQ)	DISTANZA Distance Km
A To	MARRITZA RZ	57,06

11

Senza indicazioni proseguire dritto / Without indication, go straight ahead

DISTANZA / Distance TOTALE Total	DISTANZA / Distance PARZIALE Partial	DIREZIONE Direction	A G	INFORMAZIONI Information	REGRESS. Km to go
34,17	4,80	 10		• CAGLIARI 210 SASSARI 2	22,89
34,50	0,33	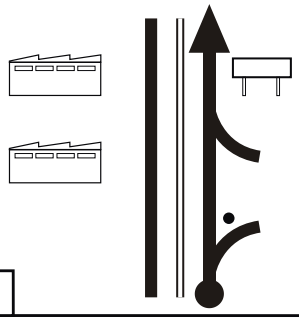 11		SASSARI • PORTO TORRES 17	22,56
34,87	0,37	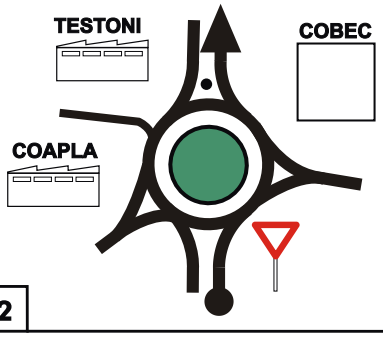 TESTONI COBEC COAPLA 12		• centro	22,19
35,63	0,76	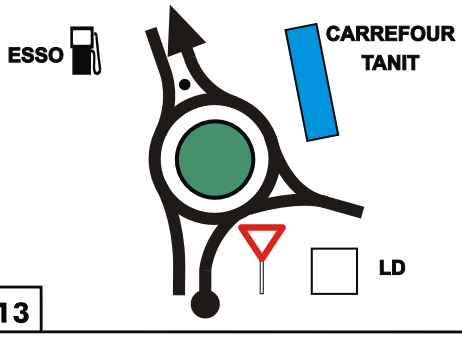 ESSO CARREFOUR TANIT LD 13			21,43
36,08	0,45	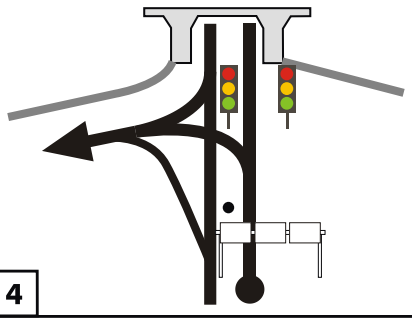 14		PRENDERE LA CORSIA DI SINISTRA KEEP LEFT SIDE viale P.Torres ponte Rosello centro stazione centro emiciclo •	20,98

0,44

DA From	ALGHERO SP (→HQ)	DISTANZA Distance Km
A To	MARRITZA RZ	57,06

11

Senza indicazioni proseguire dritto / Without indication, go straight ahead

DISTANZA / Distance		DIREZIONE Direction	A G	INFORMAZIONI Information	REGRESS. Km to go
TOTALE Total	PARZIALE Partial				
36,52	0,44	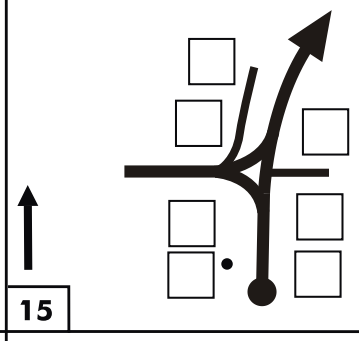 15		• CASTELSARDO SS200 →	20,54
36,76	0,24	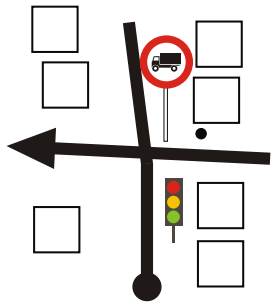 16		• ← SS200 CASTELSARDO	20,30
36,88	0,12	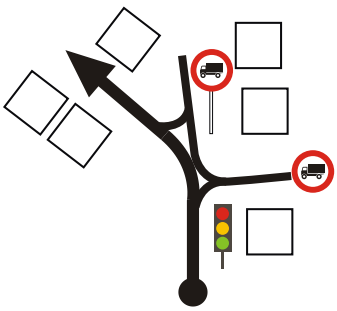 17			20,18
37,64	0,76	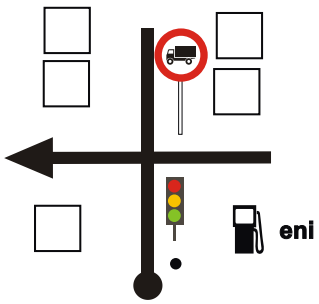 18		• ← SS200 tutte le direzioni ← Platamona	19,42
37,75	0,11	 19		• ↑ SS200 tutte le direzioni ↑ Platamona	19,31

DA From	ALGHERO SP (→HQ)	DISTANZA Distance Km
A To	MARRITZA RZ	57,06

11

Senza indicazioni proseguire dritto / Without indication, go straight ahead

DISTANZA / Distance TOTALE Total	DISTANZA / Distance PARZIALE Partial	DIREZIONE Direction	A G	INFORMAZIONI Information	REGRESS. Km to go
38,22	0,47	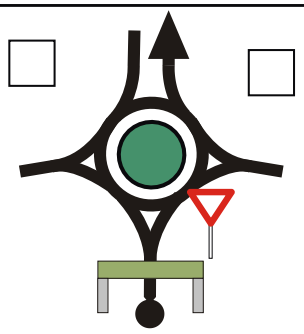 20			18,84
38,71	0,49	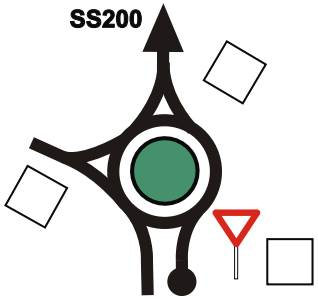 21			18,35
41,91	3,20	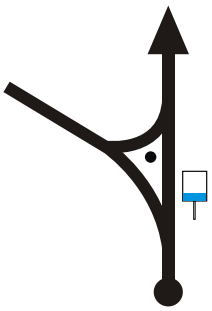 22			15,15
43,83	1,92	 23			13,23
47,07	3,24	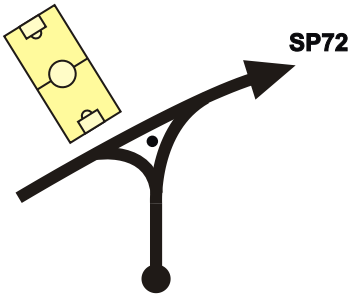 24			9,99

DA From	ALGHERO SP (→HQ)	DISTANZA Distance Km
A To	MARRITZA RZ	57,06

11

Senza indicazioni proseguire dritto / Without indication, go straight ahead

DISTANZA / Distance TOTALE Total	DISTANZA / Distance PARZIALE Partial	DIREZIONE Direction	A G	INFORMAZIONI Information	REGRESS. Km to go
51,07	4,00	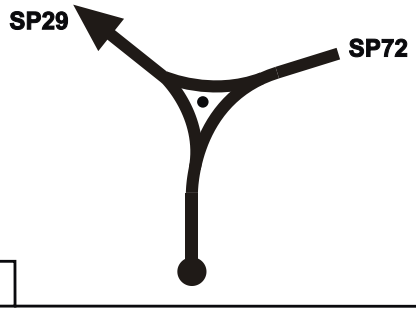 25			5,99
51,55	0,48	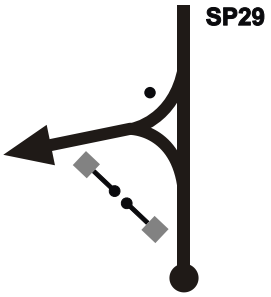 26			5,51
54,86	3,31	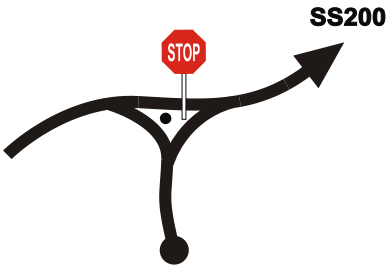 27			2,20
56,65	1,79	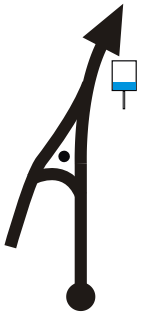 28			0,41
57,06	0,41	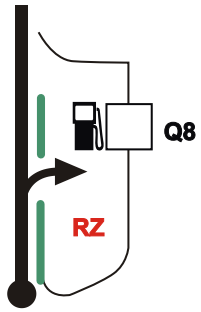 29		(MARRITZA) REFUELLING ZONE	0,00

DA From	MARRITZA RZ	DISTANZA Distance Km
A To	ALGHERO SP (→HQ)	57,27

11

Senza indicazioni proseguire dritto / Without indication, go straight ahead

DISTANZA / Distance TOTALE Total	DISTANZA / Distance PARZIALE Partial	DIREZIONE Direction	A G	INFORMAZIONI Information	REGRESS. Km to go
0,00	0,00	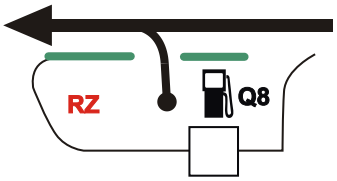 1		(MARRITZA) REFUELLING ZONE	57,27
0,30	0,30	2		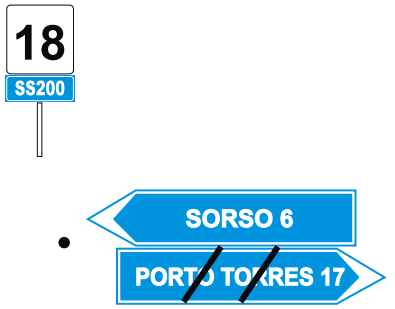	56,97
2,16	! 1,86	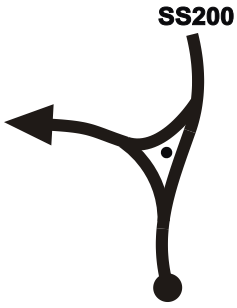 3			55,11
5,50	3,34	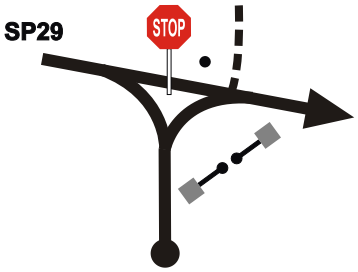 4		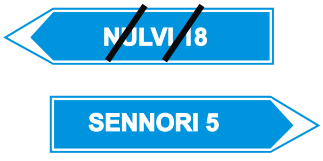	51,77
5,94	! 0,44	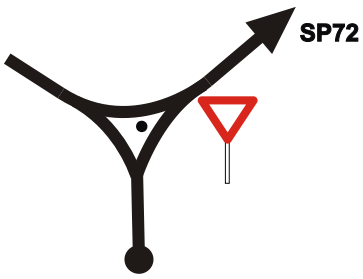 5			51,33

DA From	MARRITZA RZ	DISTANZA Distance Km
A To	ALGHERO SP (→HQ)	57,27

11

Senza indicazioni proseguire dritto / Without indication, go straight ahead

DISTANZA / Distance TOTALE Total	DISTANZA / Distance PARZIALE Partial	DIREZIONE Direction	A G	INFORMAZIONI Information	REGRESS. Km to go
9,90	3,96	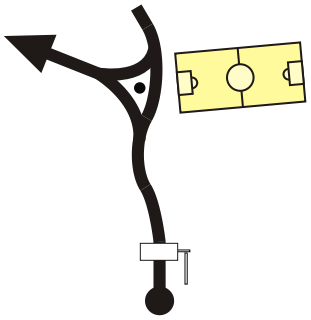 6		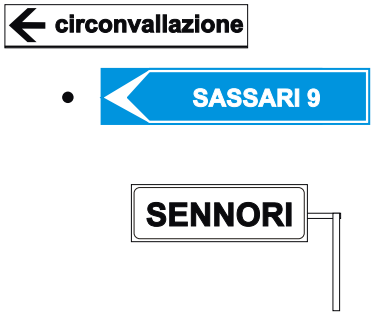	47,37
13,02	! 3,12	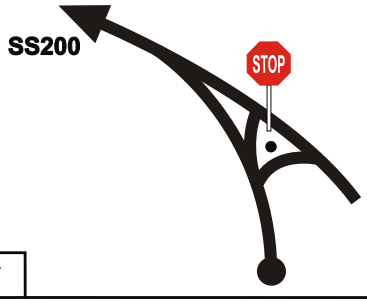 7			44,25
15,11	2,09	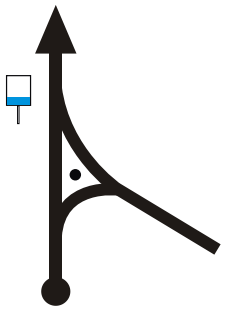 8		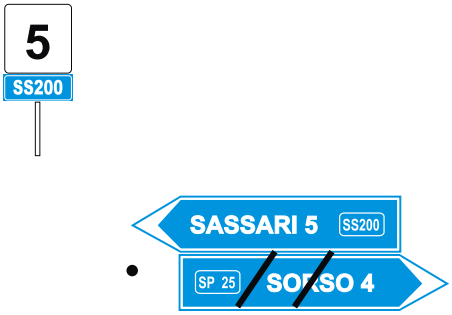	42,16
18,34	3,23	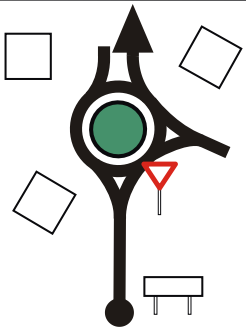 9			38,93
18,81	0,47	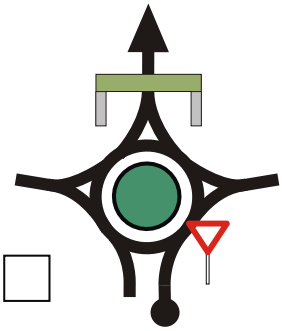 10			38,46

DA From	MARRITZA RZ	DISTANZA Distance Km
A To	ALGHERO SP (→HQ)	57,27

11

Senza indicazioni proseguire dritto / Without indication, go straight ahead

DISTANZA / Distance TOTALE Total	PARZIALE Partial	DIREZIONE Direction	A G	INFORMAZIONI Information	REGRESS. Km to go
19,31	0,50	 11		• questura	37,96
19,46	! 0,15	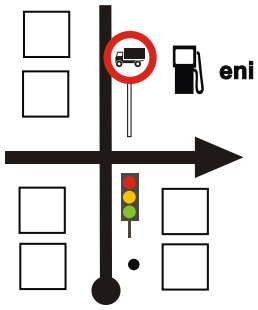 12		centro •	37,81
20,21	0,75	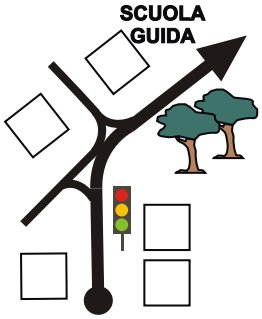 13			37,06
20,34	0,13	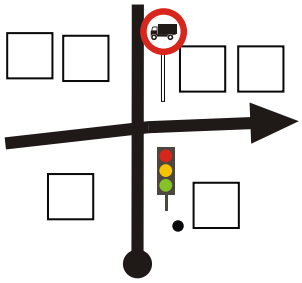 14		• aeroporto tutte le direzioni SS131	36,93
20,75	! 0,41	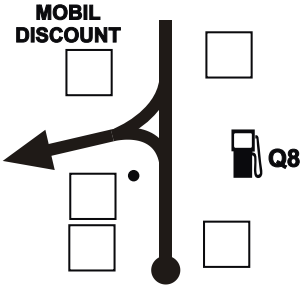 15		• DEPOSITO VEICOLI RIMOSSI	36,52

DA From	MARRITZA RZ	DISTANZA Distance Km
A To	ALGHERO SP (→HQ)	57,27

11

Senza indicazioni proseguire dritto / Without indication, go straight ahead

DISTANZA / Distance TOTALE Total	PARZIALE Partial	DIREZIONE Direction	A G	INFORMAZIONI Information	REGRESS. Km to go
20,98	0,23	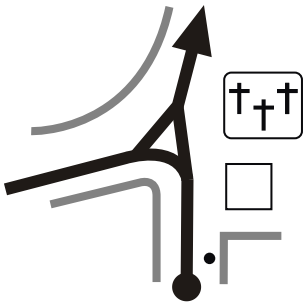 16		• cimitero • SS200 CASTELSARDO 30	36,29
21,15	! 0,17	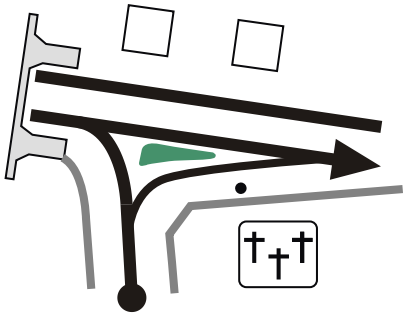 17		• Predda Niedda	36,12
21,50	0,35	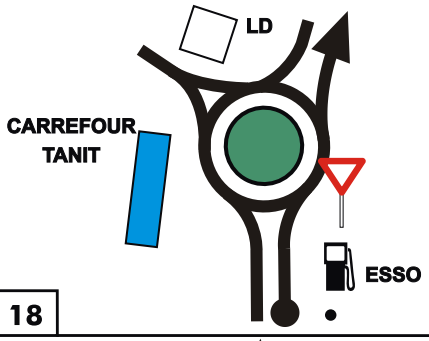 18		• ALGHERO	35,77
22,28	0,78	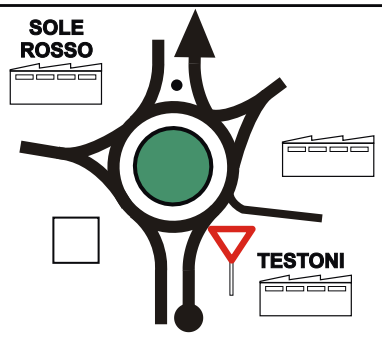 19		• CAGLIARI 210 • ALGHERO 34	34,99
22,57	0,29	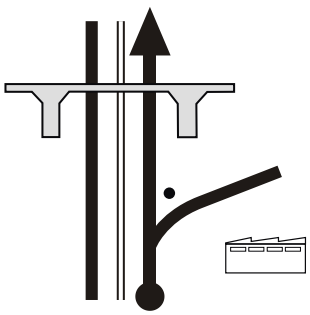 20		• PORTO TORRES 17	34,70

DA From	MARRITZA RZ	DISTANZA Distance Km
A To	ALGHERO SP (→HQ)	57,27

11

Senza indicazioni proseguire dritto / Without indication, go straight ahead

DISTANZA / Distance TOTALE Total	DISTANZA / Distance PARZIALE Partial	DIREZIONE Direction	A G	INFORMAZIONI Information	REGRESS. Km to go
22,84	0,27	 21		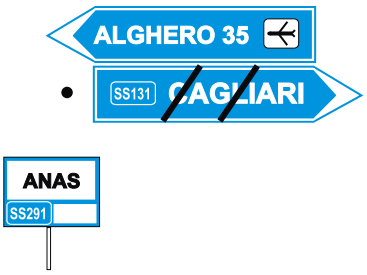	34,43
27,34	4,50	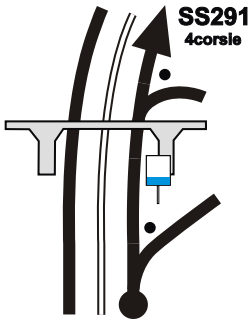 22		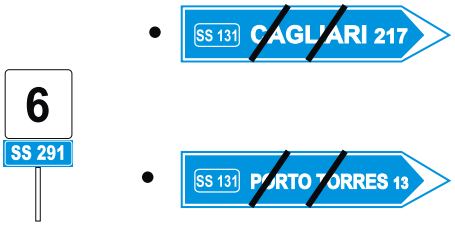	29,93
36,24	8,90	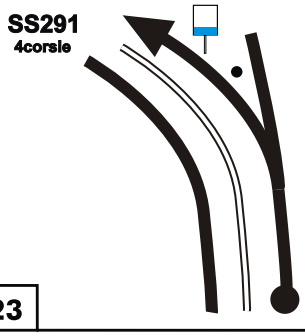 23			21,03
41,18	4,94	24			16,09
46,15	! ! 4,97	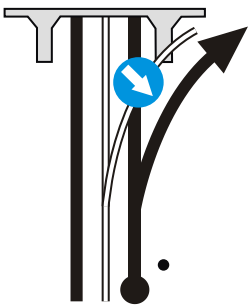 25			11,12

DA From	MARRITZA RZ	DISTANZA Distance Km
A To	ALGHERO SP (→HQ)	57,27

11

Senza indicazioni proseguire dritto / Without indication, go straight ahead

DISTANZA / Distance TOTALE Total	DISTANZA / Distance PARZIALE Partial	DIREZIONE Direction	A G	INFORMAZIONI Information	REGRESS. Km to go
46,70	0,55	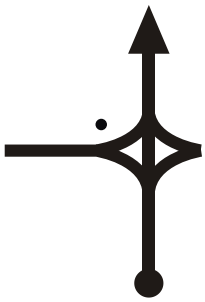 26			10,57
48,28	1,58	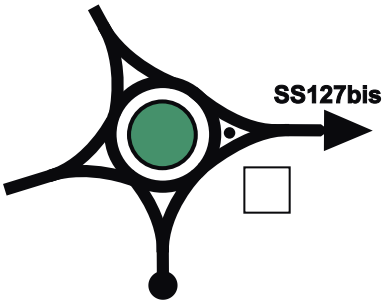 27			8,99
54,14	5,86	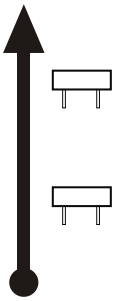 28			3,13
54,38	0,24	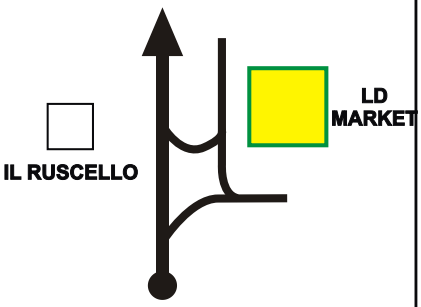 29		(Regione Galboneddu)	2,89
55,73	1,35	 30			1,54

DA From	MARRITZA RZ	DISTANZA Distance Km
A To	ALGHERO SP (→HQ)	57,27

11

Senza indicazioni proseguire dritto / Without indication, go straight ahead

DISTANZA / Distance TOTALE Total	DISTANZA / Distance PARZIALE Partial	DIREZIONE Direction	A G	INFORMAZIONI Information	REGRESS. Km to go
56,13	0,40	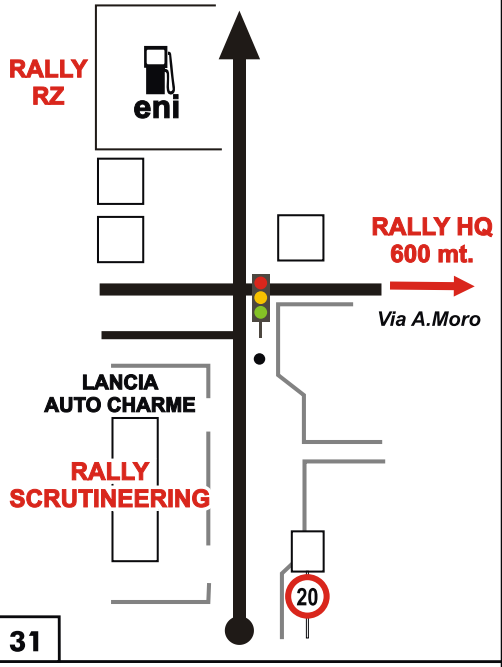		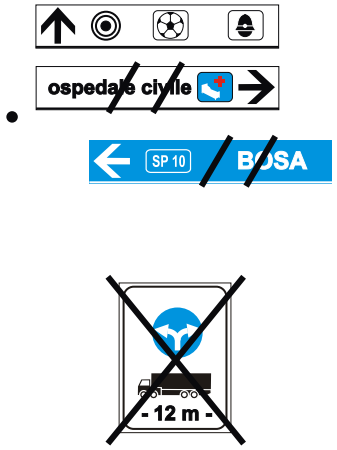	1,14
56,77	0,64	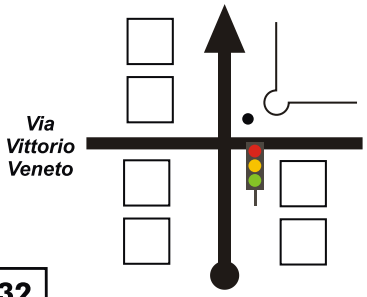			0,50
57,02	0,25	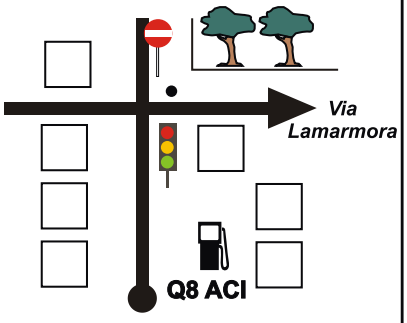			0,25
57,27	0,25	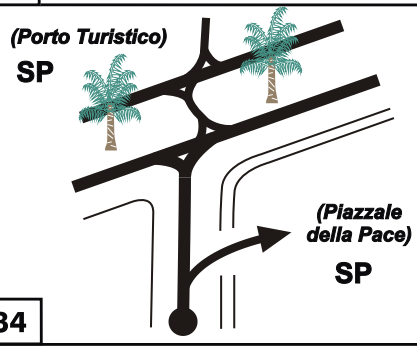		SERVICE PARK	0,00